

IN ORDER TO KEEP DOWNLOAD TIMES TO A REASONABLE MINIMUM, LOW RESOLUTION WAS USED IN CREATING THE MAPS. THUS, WHEN ZOOMING INTO THE MAPS LINE WORK WILL BE DISTORTED.

IF NEEDED PLEASE CONTACT THE [GROWTH MANAGEMENT GIS ANALYST](#) FOR A HIGHER RESOLUTION MAP.

ALSO NOTE: THE MAPS IN THIS DOCUMENT ARE ONLY UPDATED ONCE A YEAR OR AS NEEDED.

PLEASE VISIT OUR GIS WEB SITE

<http://webgis.co.okaloosa.fl.us/website/okaloosagis/disclaimer.htm>

WHERE THE INFORMATION IS UPDATED EVERY MONDAY OR CONTACT THE GM GIS ANALYST AT THE ABOVE EMAIL ADDRESS OR CALL 850-651-7523.



PLANNING AREA 32539

CRESTVIEW/DORCAS

Prepared by
Department of Growth Management
Planning and Zoning Division
2019

DISCLAIMER

The information provided herein is for general planning purposes only. Although the information is updated periodically, Okaloosa County cannot guarantee or warrant that the information is current at any given time. This information should not be used for permitting, investment, or other similar purposes. Information should always be verified as to its accuracy at any given time.

OKALOOSA COUNTY PLANNING PROFILES

Foreward

The purpose of this "Planning Profile" is to update and-reformat data and information to be used for revising/updating the Comprehensive Plan via the Evaluation and Appraisal Report process.

Methodology used to prepare this profile was to divide the County into a North Okaloosa profile and a South Okaloosa profile. These areas were then further subdivided into "planning areas" based upon U.S. Postal Service zip codes. For demographics purposes the zip code planning areas were further subdivided into "traffic analysis zones" created by the Okaloosa-Walton Transportation Planning Organization for purposes of preparing the 2030 Long Range Transportation Plan Update. The boundaries of the planning areas were determined by traffic analysis zones which were made to conform to zip code boundaries as much as possible. Traffic analysis zones located inside incorporated municipalities were excluded from the planning area boundaries.

When compiling the data and information presented herein the most current data available was used as much as possible. It should be noted that very little original data was generated for this profile. The data and information presented here was obtained from a variety of sources and compiled into one central data source.

Data Sources

- A. Bureau of Economic Business Research (BEBR), University of Florida, 2017; Citydata.com 2016
- B. LAND USE: *Growth Management GIS 2018*
- C. LAND CHARACTERISTICS: *Official Records of Okaloosa County; Growth Management GIS 2018*
- D. TRANSPORTATION: *Florida Department of Transportation 2017 AADT Report; Okaloosa County Public Works Traffic Report 2017*
- E. UTILITIES: *Northwest Florida Water Management District Region II Water Demand Report 2015*
- F. COMMUNITY FACILITIES: *Growth Management GIS 2018*

G. PUBLIC SCHOOLS: *Okaloosa County School Board FISH Report 2017*

H. CONSERVATION AREAS AND RESOURCES: *Growth Management GIS 2018*

I. PARKS AND RECREATION: *Okaloosa County Parks and Recreation System 2018*

DISCLAIMER

THE INFORMATION CONTAINED HEREIN IS INTENDED FOR GENERAL PLANNING PURPOSES ONLY AND MAY BE SUBJECT TO CHANGE. ANY RELIANCE UPON THE DATA PRESENTED HEREIN SHOULD BE INDEPENDENTLY VERIFIED AS TO RELIABILITY AND ACCURACY. OKALOOSA COUNTY SHALL NOT BE LIABLE FOR ANY ERRORS CONTAINED HEREIN OR ANY DAMAGES IN CONNECTION WITH THE USE OF THE INFORMATION CONTAINED HEREIN.

Table of Contents

Description	Page
A. General Demographics	2
B. Land Use	5
C. Land Characteristics	9
D. Transportation	16
E. Utilities	20
F. Community Facilities	21
G. Public Schools	21
H. Conservation Area & Resources	24
I. Parks & Recreation	24
J. Capital Facilities Needs Assessment	30

List of Tables

Table No.	Description	Page
1	Existing Land Use Acreage	5
2	Future Land Use Acreage	5
3	Recorded Plats	9
4	Unrecorded Plats	11
5	Numbered County Roads	17
6	Un-Numbered County Roads	18
7	OCWS Mid County Water System	20
8	Auburn Water System	20
9	Student Population Growth Trends	21
10	Residential Development Potential	32

List of Maps

Map No.	Description	Page
1	Planning Area & Traffic Analysis Zones	1
2	Population Density	3
2A	Aerial Photo	4
3	Existing Land Use	6
4	Future Land Use	7
4A	Zoning Map	8
5	Land Characteristics	13
5A	Prime Farmland	14
6	Large Landowners	15
8	Transportation Map	19
9	Water System Map	22
10	Electric Power Map	23
11	Community Facilities	25
12	Public Schools	26
13	Conservation Areas & Resources	27
14	Parks & Recreation	28
15	Fire Districts	29

List of Appendix

Appendix	Description
A	Property Appraisers Use Codes

LEGEND

Traffic Analysis Zones

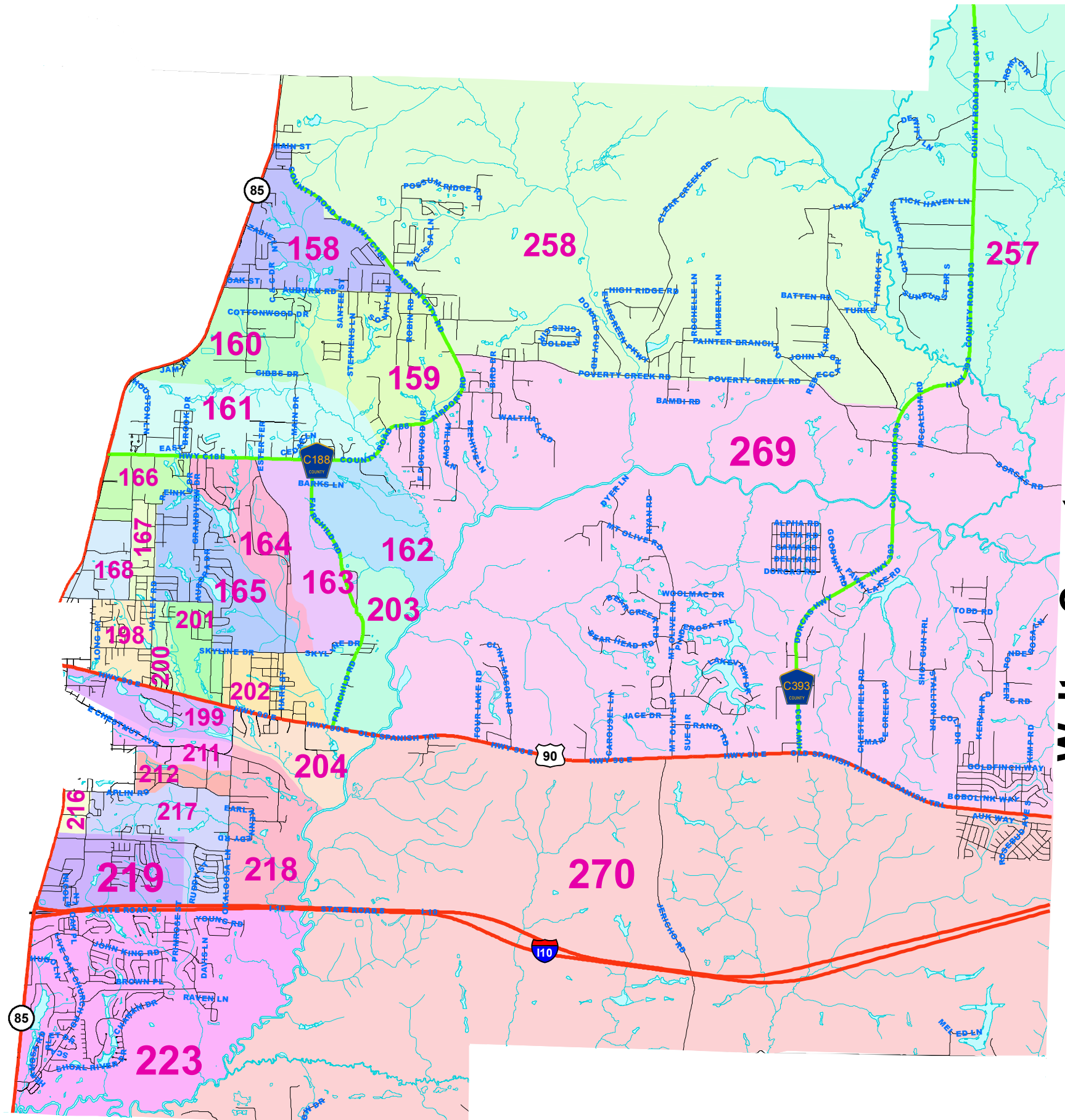
158	168	217
159	199	218
160	200	219
161	201	223
162	202	257
163	203	258
164	204	269
165	211	270
166	212	
167	216	



MAP PROJECTION:
Lambert Conformal Conic Projection
Stateplane: Florida North (0903)
NAD 1983(90), NAVD 1988.

PUBLIC RECORD:
This map was created by Okaloosa County GIS
and is in the public domain pursuant
to Chapter 119, Florida Statutes.

DISCLAIMER:
Okaloosa County hereby expressly disclaims
any liability for errors or omissions in
these maps, indexes or legends.



Walton County

A. GENERAL DEMOGRAPHICS

POPULATION DATA

1. Population Estimates (Okaloosa County)					
Year:	2010	2017	% of Change 2010-2017	2030	% of Change 2017-2030
	180,822	195,488	8.11%	229,000	14.63%
2. Population Estimates (32539)					
Year:	2010	2017	% of Change 2010-2017	% of County Population	
	25,079	28,235	12.58%	14.44%	

Source: City-Data.com 2016

Bureau of Economic & Business Research (BEBR) 2017

B. HOUSING DATA (# of new residential construction permits)

1. Dwelling Units (32539)			
Year:	2010	2018	% of Change 2010-2018
	93	109	17.20%

Source: Okaloosa County Eden System (2018)

B. GENERAL DESCRIPTION

Planning Area 32539 is rural in character comprised primarily of undeveloped land, agricultural land, and conservation areas (state forest, water management areas).

D. DATA ANALYSIS

The purpose of this analysis is to identify population and housing patterns. Per the data extracted from the sources listed, the Crestview/Dorcas Planning Area experienced a 12.58% increase in population from 2010-2017. In addition, new residential construction exhibited a 17.20% increase from 2010 to 2017. The Crestview/Dorcas Planning Area comprises 14.44% (28,235 persons) of the total population of the County.

LEGEND

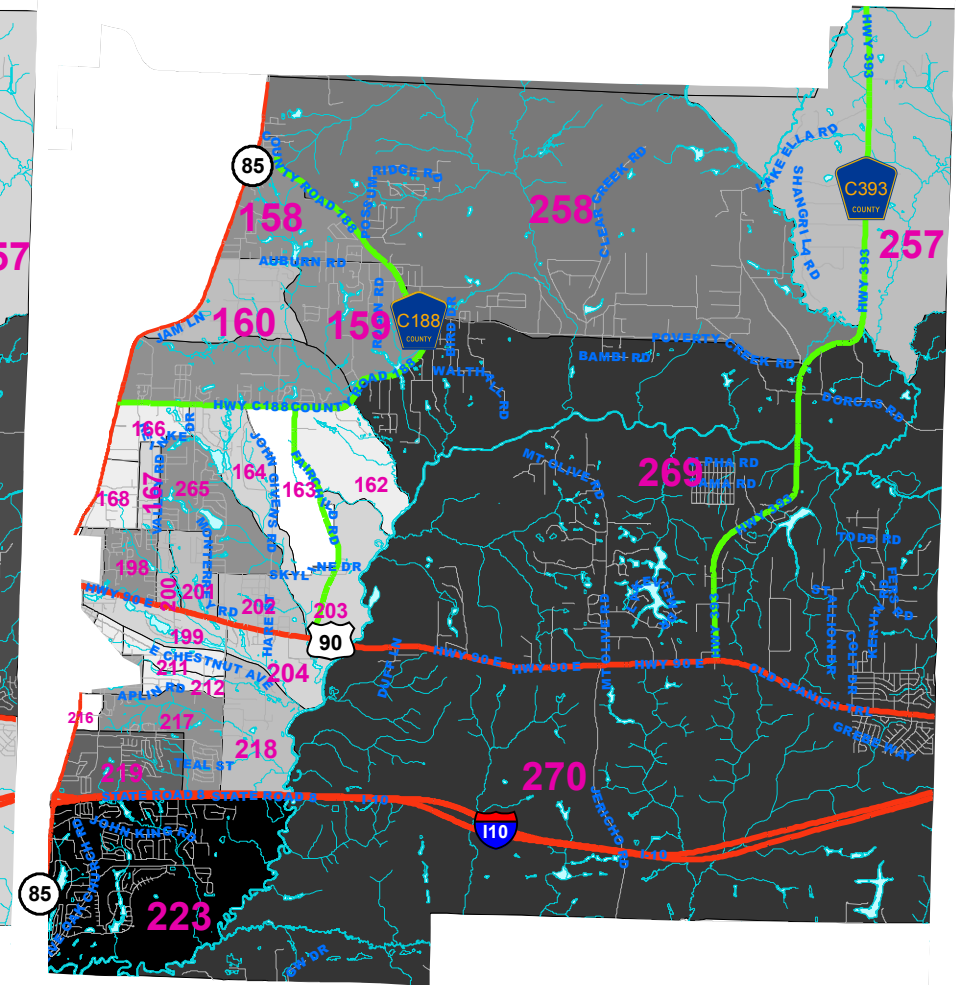
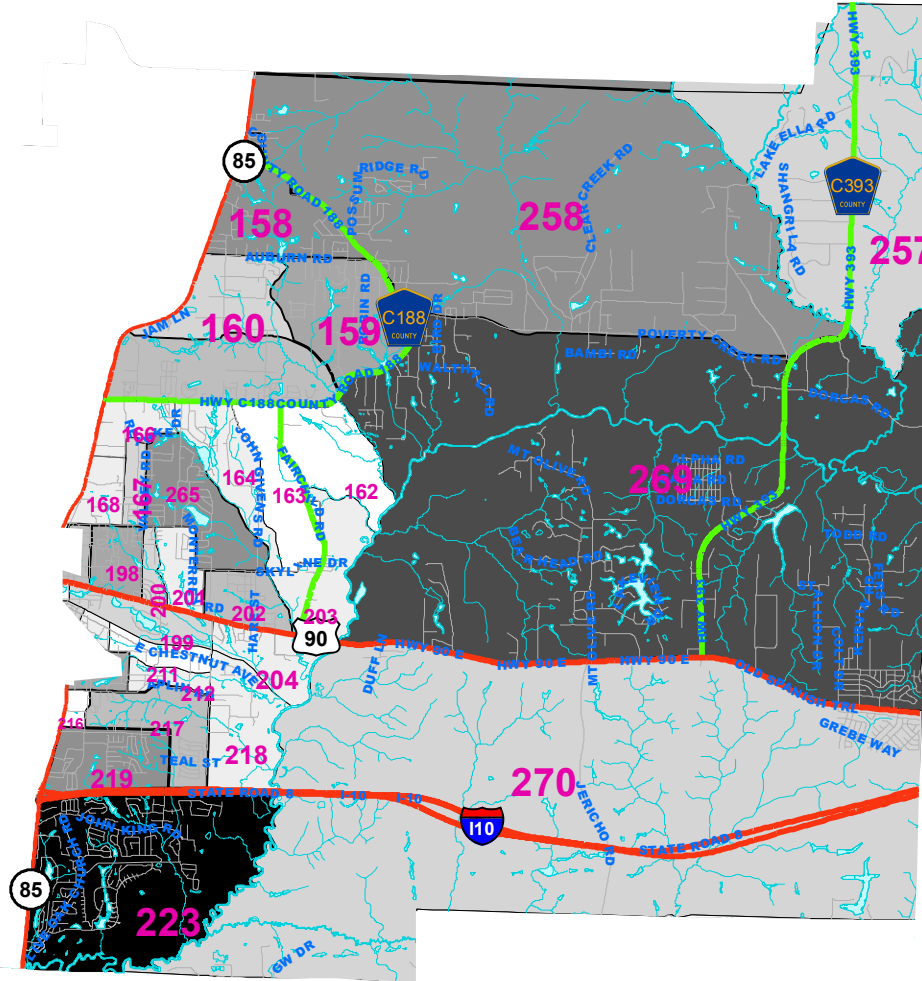
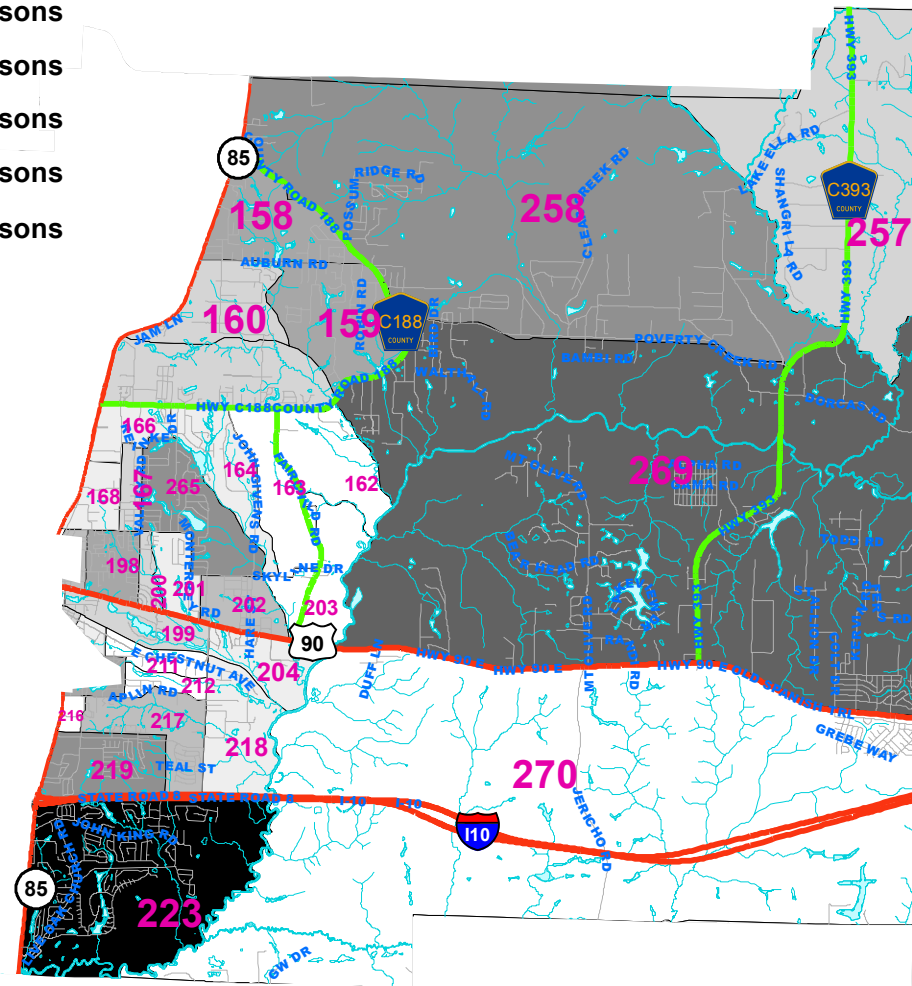
Population Density

- 0 to 150 persons
- 151 to 300 persons
- 301 to 500 persons
- 501 to 750 persons
- 751 to 1000 persons
- 1001 to 1500 persons
- 1501 to 2000 persons
- 2001 to 2500 persons
- 2501 to 3000 persons
- 3001 to 4000 persons

2004

2010


2020



MAP PROJECTION:
Lambert Conformal Conic Projection
Stateplane: Florida North (0903)
NAD 1983(90), NAVD 1988.

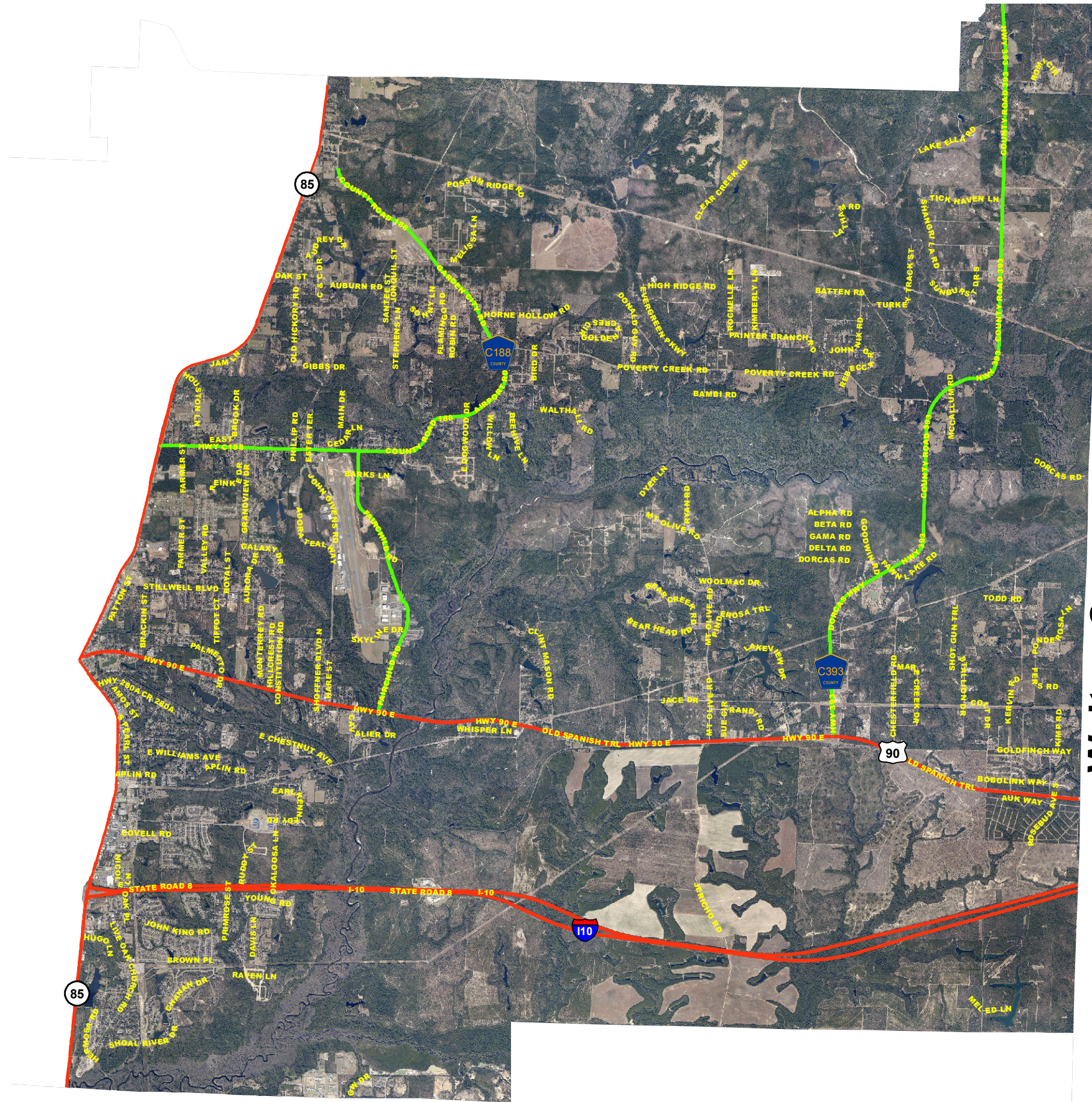
PUBLIC RECORD:
This map was created by Okaloosa County GIS
and is in the public domain pursuant
to Chapter 119, Florida Statutes.

DISCLAIMER:
Okaloosa County hereby expressly disclaims
any liability for errors or omissions in
these maps, indexes or legends.



LEGEND

- STATE HIGHWAY SYSTEM
- COUNTY ROAD SYSTEM



Walton County



MAP PROJECTION:
Lambert Conformal Conic Projection
Stateplane: Florida North (0903)
NAD 1983(90), NAVD 1988.

PUBLIC RECORD:
This map was created by Okaloosa County GIS
and is in the public domain pursuant
to Chapter 119, Florida Statutes.

DISCLAIMER:
Okaloosa County hereby expressly disclaims
any liability for errors or omissions in
these maps, indexes or legends.



B. LAND USE

1. Existing Land Use Map

Existing land use was determined by using Department of Revenue Property Use Codes as used by the Property Appraiser for property tax purposes. Each land use was identified and mapped using the County’s Geographic Information System. Property Use Codes (PUC) for each existing land use listed are as follows. A complete list of the PUC is provided as Appendix A.

- 1. Residential: 000100 - 000900
- 2. Commercial: 001000 - 003901
- 3. Industrial: 004000 - 004817
- 4. Agriculture: 005000 - 006900
- 5. Institutional: 007000 - 007900
- 6. Public: 008000 - 008900
- 7. Other: 009100 - 009960

The existing land use based on the preceding codes is shown on Map 3. Approximate acreage of each land use shown is described in Table 1.

Land Use	Acres
Residential	9,205
Commercial	733
Industrial	210
Agriculture	32,816
Institutional	89
Public	2,346
Other	7,722

Source: Okaloosa County GIS, 2019

2. Future Land Use Map

Comparison between the Existing Land Use Map (ELUM) and the adopted Future Land Use Map (FLUM) of the Comprehensive Plan is shown on Map 4. The acreage of each FLUM category is shown in Table 2.

Land Use	Acres
Agriculture	37,397
Rural Residential	9,952
Low Density Residential	7,960
Mixed Use	1,515
Industrial	3,798
Institutional	192
Commercial	153
Airport Compatibility - .5	571
Airport Compatibility - 1	835

Source: Okaloosa County GIS, 2019

LEGEND

EXISTING LAND USE

<u>Land Use</u>	<u>Property Use Code</u>
Residential:	000100 - 000900
Commerical:	001000 - 003901
Industrial:	004000 - 004817
Agriculture:	005000 - 006900
Institutional:	007000 - 007900
Public:	008000 - 008900
Other:	009100 - 009960

<u>Land Use</u>	<u>Acres</u>
Residential:	9,205
Commerical:	733
Industrial:	210
Agriculture:	32,816
Institutional:	89
Public:	2,346
Other:	7,722



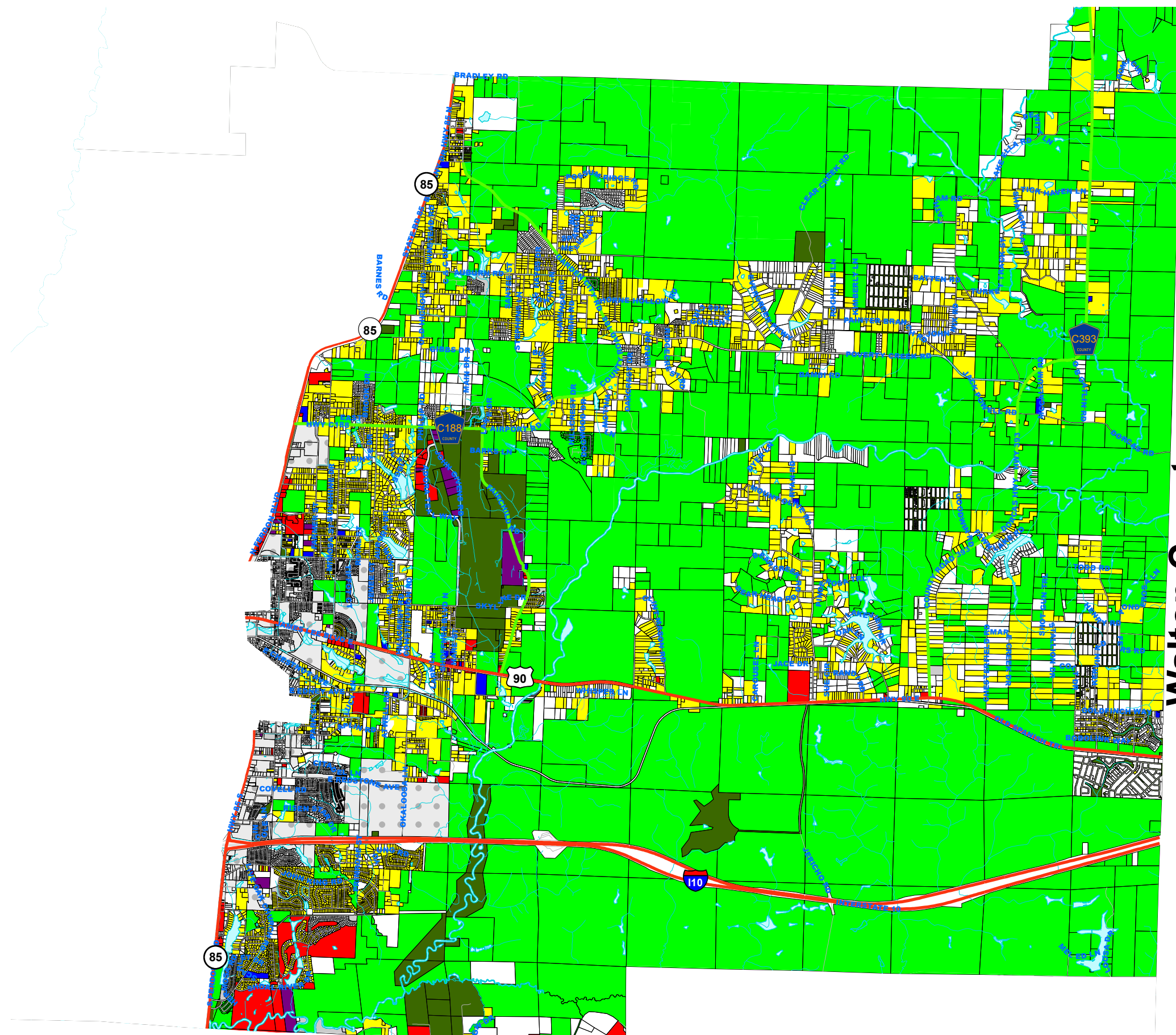
MAP PROJECTION:
Lambert Conformal Conic Projection
Stateplane: Florida North (0903)
NAD 1983(90), NAVD 1988.

PUBLIC RECORD:
This map was created by Okaloosa County GIS
and is in the public domain pursuant
to Chapter 119, Florida Statutes.

DISCLAIMER:
Okaloosa County hereby expressly disclaims
any liability for errors or omissions in
these maps, indexes or legends.



Okaloosa County
Growth Management
May 2019

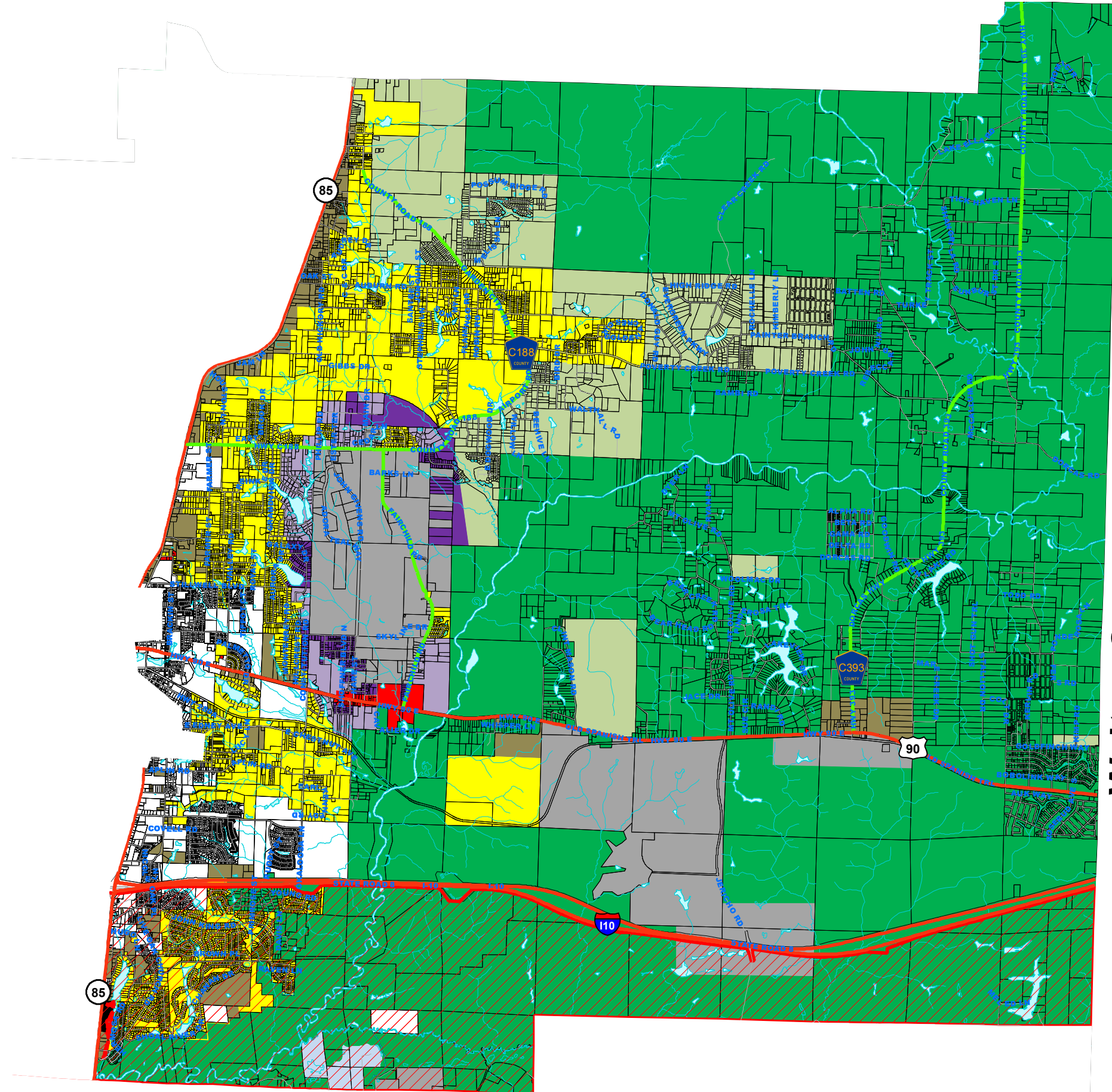


Walton County

LEGEND

FUTURE LAND USE

-  AIRPORT COMPATIBILITY .5 ACRE
-  AIRPORT COMPATIBILITY 1 ACRE
-  AGRICULTURAL
-  COMMERCIAL
-  CITY
-  INDUSTRIAL
-  INSTITUTIONAL
-  LOW DENSITY RESIDENTIAL
-  MIXED USE
-  RURAL RESIDENTIAL
-  EGLIN AFB NORTH ENCROACHMENT ZONE



Walton County



MAP PROJECTION:
Lambert Conformal Conic Projection
Stateplane: Florida North (0903)
NAD 1983(90), NAVD 1988.

PUBLIC RECORD:
This map was created by Okaloosa County GIS
and is in the public domain pursuant
to Chapter 119, Florida Statutes.

DISCLAIMER:
Okaloosa County hereby expressly disclaims
any liability for errors or omissions in
these maps, indexes or legends.



LEGEND

ZONING

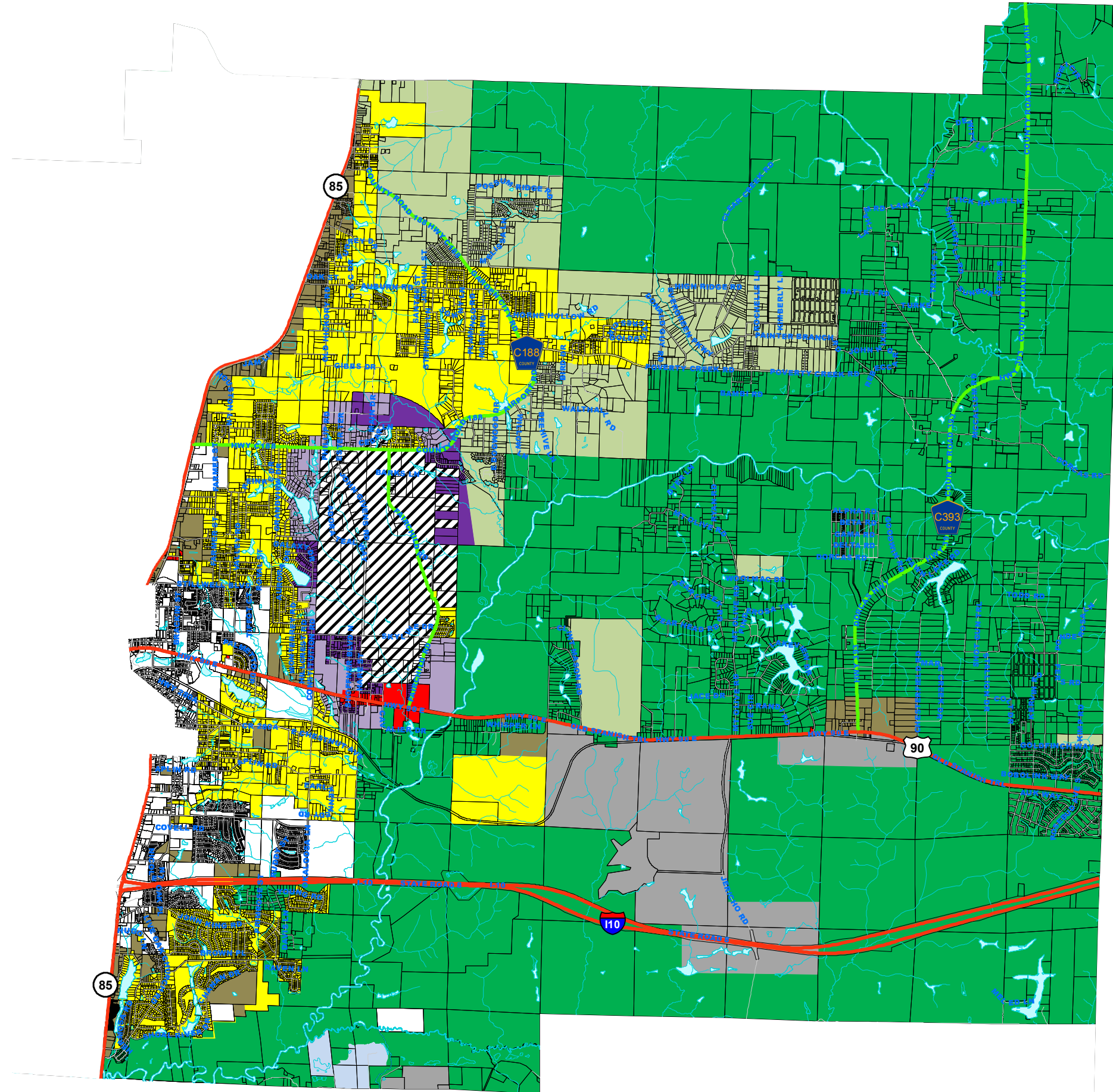
-  AGRICULTURAL
-  AIRPORT CAPABILITY .5 ACRE
-  AIRPORT CAPABILITY 1 ACRE
-  GENERAL COMMERCIAL
-  CITY
-  AIRPORT INDUSTRIAL PARK
-  INSTITUTIONAL
-  MOBILE HOME PARK
-  MIXED USE
-  RESIDENTIAL - 1
-  RURAL RESIDENTIAL



MAP PROJECTION:
Lambert Conformal Conic Projection
Stateplane: Florida North (0903)
NAD 1983(90), NAVD 1988.

PUBLIC RECORD:
This map was created by Okaloosa County GIS
and is in the public domain pursuant
to Chapter 119, Florida Statutes.

DISCLAIMER:
Okaloosa County hereby expressly disclaims
any liability for errors or omissions in
these maps, indexes or legends.



Walton County

C. LAND CHARACTERISTICS

1. Vacant Land

The term “vacant land” means land that has not been improved or otherwise developed with structures or buildings. Vacant land within the planning area is shown on Map 5. The areas shown include lands listed on the Property Use Code as 000000 – 000080 (vacant) and 009900 (no-ag acreage).

2. Large Landholders

Large landholders are single-person (including corporations) land owners who own 250 acres of land or more. Large landholders are shown and described on Map 6.

3. Subdivided Lands

The term “subdivided lands” means properties that have been subdivided from a larger parcel or tract of land by the landowner for purposes of conveyance to another owner when such subdivided property is then subject to a separate and distinct legal description. These do not include original government lots, “lot splits”, or minor divisions of land.

a. Recorded Plats

A recorded plat shows subdivided lands represented as a plat and recorded in the Official Records of Okaloosa County. Recorded plats are shown on Map 7 and further described in Table 3 as follows.

Name	Year Platted
Oakcrest Farms & Groves Plat #4	1926
Oakcrest Farms & Groves Plat #5	1926
Cinco Addition to Crestview	1932
Cooks Addition to Crestview	1944
Edney’s 4th	1946
Morris Addition to Crestview	1948
Shoffner 2nd	1952

**TABLE 3 (Continued)
RECORDED PLATS**

Name	Year Platted
East Chestnut Addition	1953
Crestview heights	1955
Oakdale Minature Farms R/S Blk 5	1956
Oakdale Minature Farms R/S Blk 13 lots 11 & 12	1956
Oakdale Minature Farms R/S Blk 13 lots 14 & 15	1956
Oakdale Minature Farms R/S Blk 16 lots 1 & 3	1956
Oakdale Minature Farms R/S Blk 17	1956
Oakdale Minature Farms R/S Blk 18	1956
Hilltop Acres	1957
Hilltop Acres 1st Addition	1957
Orange-Dale Northeast	1957
Orange-Dale Northwest	1957
Orange-Dale Southeast	1957
Orange-Dale Southwest	1957
Southernaire	1957
Lake Okaloosa	1958
Pinetree	1958
Holley Grove East	1959
Holley Grove South	1959
Holley Grove West	1959
Parker Heights	1959
Magnolia Blossom	1963
Oakdale Minature Farms	1963
Pawnee Heights Re-subdivision	1963
The Pines	1963
Triple Lakes Estates Addition	1963
Lakewood Subdivision	1965
Del Cerro Vista	1967
Adams Powell East	1970
Del Cerro Vista 1 st Addition	1972
Auburn Heights	1980
Heritage Hills Unit 1	1980
Lost Creek Phase 1	1980
Wolford Acres	1980

Source: Okaloosa County GIS, 2018
Okaloosa County Property Appraiser, 2018

**TABLE 3 (Continued)
RECORDED PLATS**

Name	Year Platted
Lost Creek Phase 2	1983
Riverside North	1985
Forest Acres	1986
Hunter Woods	1986
Lakeside East	1986
Page Place Subdivision	1986
Shoal Creek Manor	1986
Shoal Creek Subdivision	1986
Shoal Wood Estates	1986
Timberline Estates	1986
Harvest Hills Phase 5	1987
Page II	1987
Pinnacle Point	1987
Shoal Creek 1 st Addition	1987
Shoal Creek Manor 1 st Addition	1987
Shoal Creek Manor East	1987
Shoal Ridge	1987
Shoal Wood Estates 1 st Phase 1	1987
Foxworth Estates Phase 1	1988
Foxworth Estates Phase 2	1988
Plantation Oaks Subdivision	1988
Savannah Oaks	1988
Shoal Landing East	1988
Shoal Wood Estates 1 st Phase 2	1988
Shoal Wood Estates 1 st Phase 3	1988
Stonebridge Phase 1	1988
Coronado Village Phase 1	1989
Kings Crossing Phase 1	1989
Shoal Creek Manor West	1989
Stonebridge Phase 2	1989
Stafford Estates	1990
Stonebridge Phase 3	1990
Kings Crossing Phase 2	1991
Highland Hills	1992
Page 3 Phase 1	1993

Source: Okaloosa County GIS, 2018
Okaloosa County Property Appraiser, 2018

**TABLE 3 (Continued)
RECORDED PLATS**

Name	Year Platted
Royal Oaks Subdivision	1993
Shoal Lake Phase 1-A	1993
Shoal Lake Phase 1-B	1993
Stonebridge Phase 4	1993
Cherokee Bend Subdivision	1994
Coronado Village Phase 2	1994
Mastels Addition to Auburn	1994
Oakridge Place Subdivision	1994
Page 3 Phase 2	1994
Cherokee Bend Subdivision Phase 2	1996
Coronado Village Phase 3	1996
Auburn Estates	1997
Homestead Manor	1997
Sugar Creek Subdivision	1997
Coronado Village Phase 4	1998
Spring Hollow Estates	2000
Auburn Acres	2002
Brooke Estates Phase 1	2002
Fairchild Estates	2002
Golden Oaks Estates	2002
Homewood Estates	2002
Claire's Vineyard	2003
Mount Olive Estates	2003
Chanan Estates	2004
Kyndall Ridge Estates	2004
Brooke Estates Phase 2	2005
Jayde Estates	2005
Painter Branch Estates	2005
Bridlewood Estates Phase 1	2006
Clover Estates	2006
Old Hickory Estates	2006
Woodlands of Whispering Pines	2007
Ashtin Estates	2007
Brooke Estates Phase 3	2007
Camellia Cove	2007

Source: Okaloosa County GIS, 2018
Okaloosa County Property Appraiser, 2018

**TABLE 3 (Continued)
RECORDED PLATS**

Name	Year Platted
Duggan Pond Estates	2007
Lakeridge Estates	2007
Timberline Ridge	2007
Kings Hill Estates	2008
Kittrell Estates	2008
Brownstone Manor	2009
Hidden Valley	2010
Willow Creek Plantation Phases 1 & 2	2010
Autumn Woods Estates	2011
Overlook at Chestnut Ridge	2012
Willow Creek Plantation Phase 1A	2014
Live Oak Creek	2018

Source: Okaloosa County GIS, 2018
Okaloosa County Property Appraiser, 2018

b. Unrecorded Subdivisions

An unrecorded subdivision is the subdivision of land into smaller lots or parcels which has not been recorded in the Official Records of Okaloosa County. Unrecorded subdivisions are shown on Map 7 and further described in Table 4.

**TABLE 4
UNRECORDED PLATS**

Name
Rolling Hills of Dorcas
Joe Barley
Barnhill - Aplin Road
Bear Creek Woods

**TABLE 4 (Continued)
UNRECORDED PLATS**

Name
Chardee Addition
Colonial Estates
Cottonwood Estates
Creekwood
Deer Springs
Deerfield Farms
Dogwood Groves
Druid Hills
Fairlane Farms
Golden Acres
Grandview Heights
Hannah Branch
Heritage Hills
Highland Hills
Jonquil
Kimberly Lane
Lakewood Country Estates
Lucky G Ranchetts
Mare Creek Farms
Meadow Lake
Possum Ridge Acres
Ridgecrest S/D
Robin Hill
Sable Brook Estates
Southern Acres
Southwood West
Turkey Run
White Oak Estates
Windsong
Winstead Project
Winstead, Bill
Wright, Herman
Yellow Bluff Estates

Source: Okaloosa County GIS, 2018
Okaloosa County Property Appraiser, 2018

4. Agricultural Lands

The planning area contains significant amounts of agricultural lands. For planning purposes these have been categorized by Property Use Code as follows:



Improved Agriculture 005000 - 005068; Cropland 005100 - 005300; Timberland 005400 - 005900; Pastureland 006000 - 006500; Groves 006600 - 006400; Poultry, Bees, Fish 006700; Dairies, Feedlots 006800; and, Ornamentals 006900. The distribution of agricultural lands by use code is shown on Map 5. Prime farmland is shown on Map 5A.

5. Conservation Lands

Conservation lands are those areas set aside for the purpose of conserving or protecting natural resources. There are extensive conservation lands within the planning area including Blackwater River State Forest and Northwest Florida Water Management District Water Management Areas. Conservation lands within the planning area are shown on Map 13.









LEGEND

VACANT LANDS (Undeveloped)



-  Vacant (PUC 000000 - 000080)
-  No AG Acreage (PUC 009900)


AGRICULTURAL LANDS

Type Property Use Code

-  Improved Agriculture 005000 - 005068
-  Cropland 005100 - 005300
-  Timberland 005400 - 005900
-  Pastureland 006000 - 006500
-  Groves 006600 - 006640
-  Poultry, Bees, Fish 006700
-  Dairies, Feedlots 006800
-  Ornamentals 006900

CONSERVATION LANDS

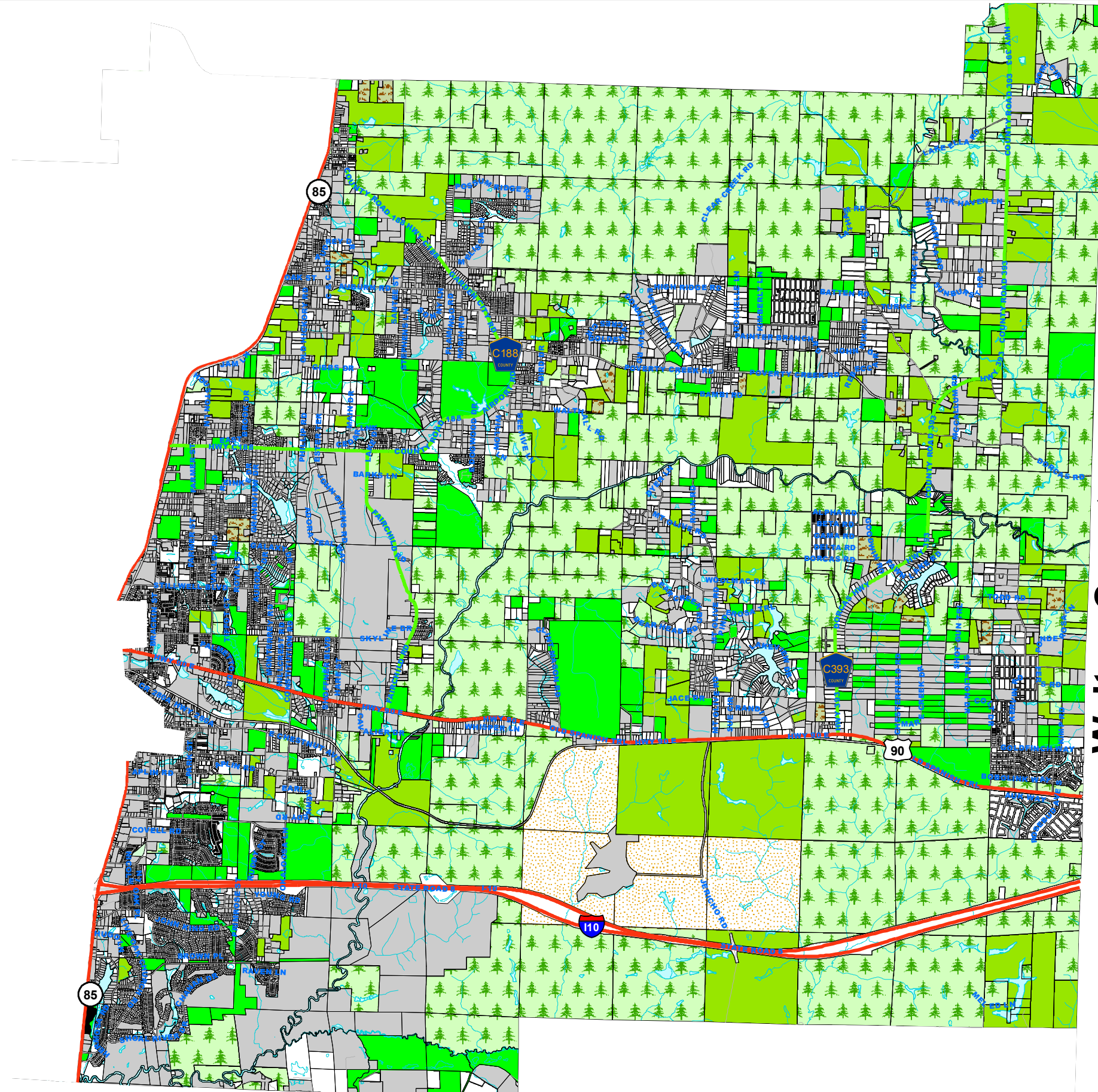
-  Blackwater River State Forest
-  Water Management Area



MAP PROJECTION:
Lambert Conformal Conic Projection
Stateplane: Florida North (0903)
NAD 1983(90), NAVD 1988.

PUBLIC RECORD:
This map was created by Okaloosa County GIS
and is in the public domain pursuant
to Chapter 119, Florida Statutes.

DISCLAIMER:
Okaloosa County hereby expressly disclaims
any liability for errors or omissions in
these maps, indexes or legends.

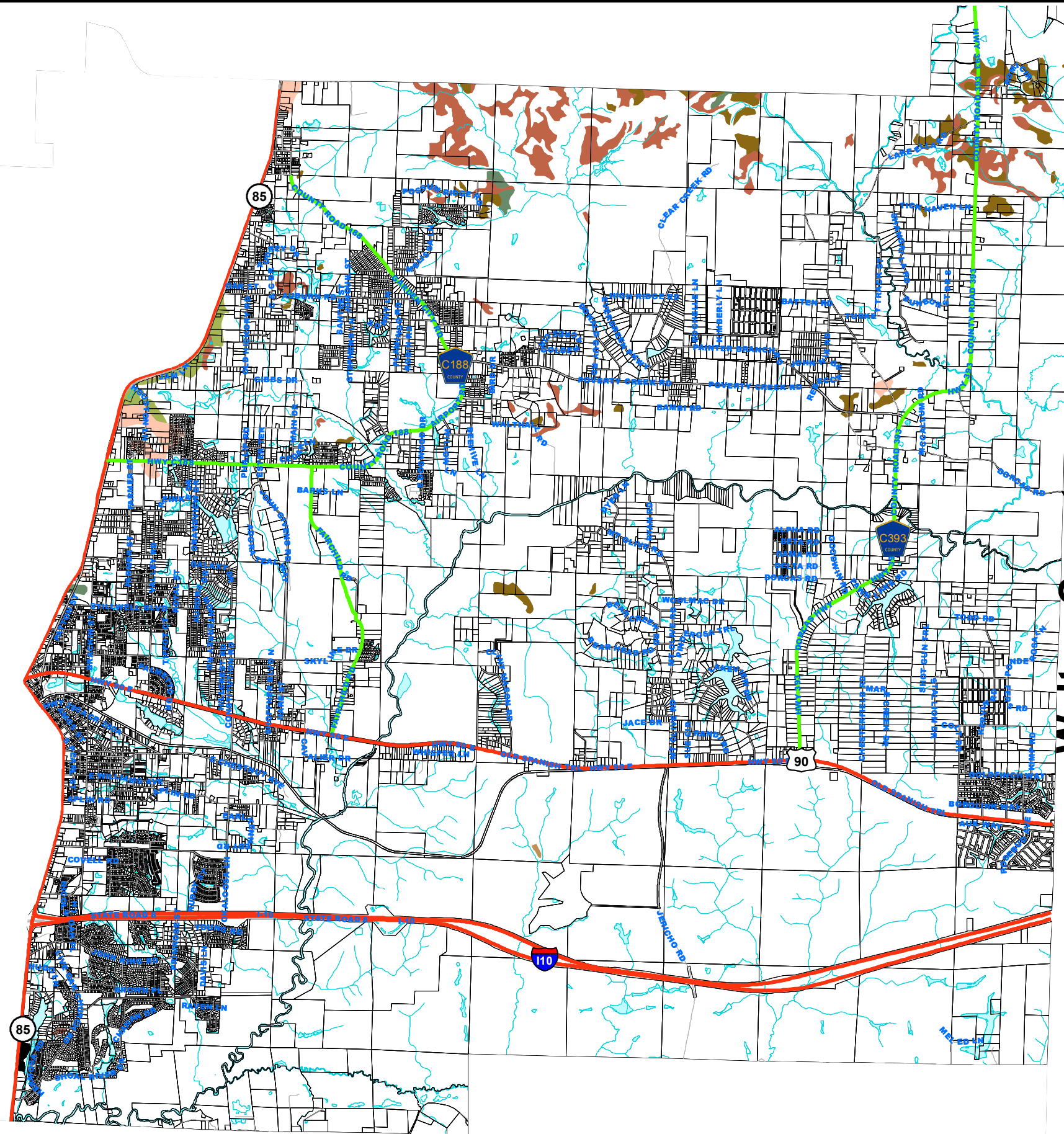


Walton County

LEGEND

PRIME FARM LANDS

Type	Soil Code
Angie Sandy Loam 2 to 5 % Slopes	35
Dothan Loamy Sand 0 to 2 % Slopes	38
Dothan Loamy Sand 2 to 5 % Slopes	39
Orangeburg Sandy Loam 0 to 2 % Slopes	45
Orangeburg Sandy Loam 2 to 5 % Slopes	46
Escambia Fine Sandy Loam 0 to 3 % Slopes	52
Notcher Gravelly Sandy Loam 0 to 2 % Slopes	53
Notcher Gravelly Sandy Loam 2 to 5 % Slopes	54



Walton County



MAP PROJECTION:
Lambert Conformal Conic Projection
Stateplane: Florida North (0903)
NAD 1983(90), NAVD 1988.

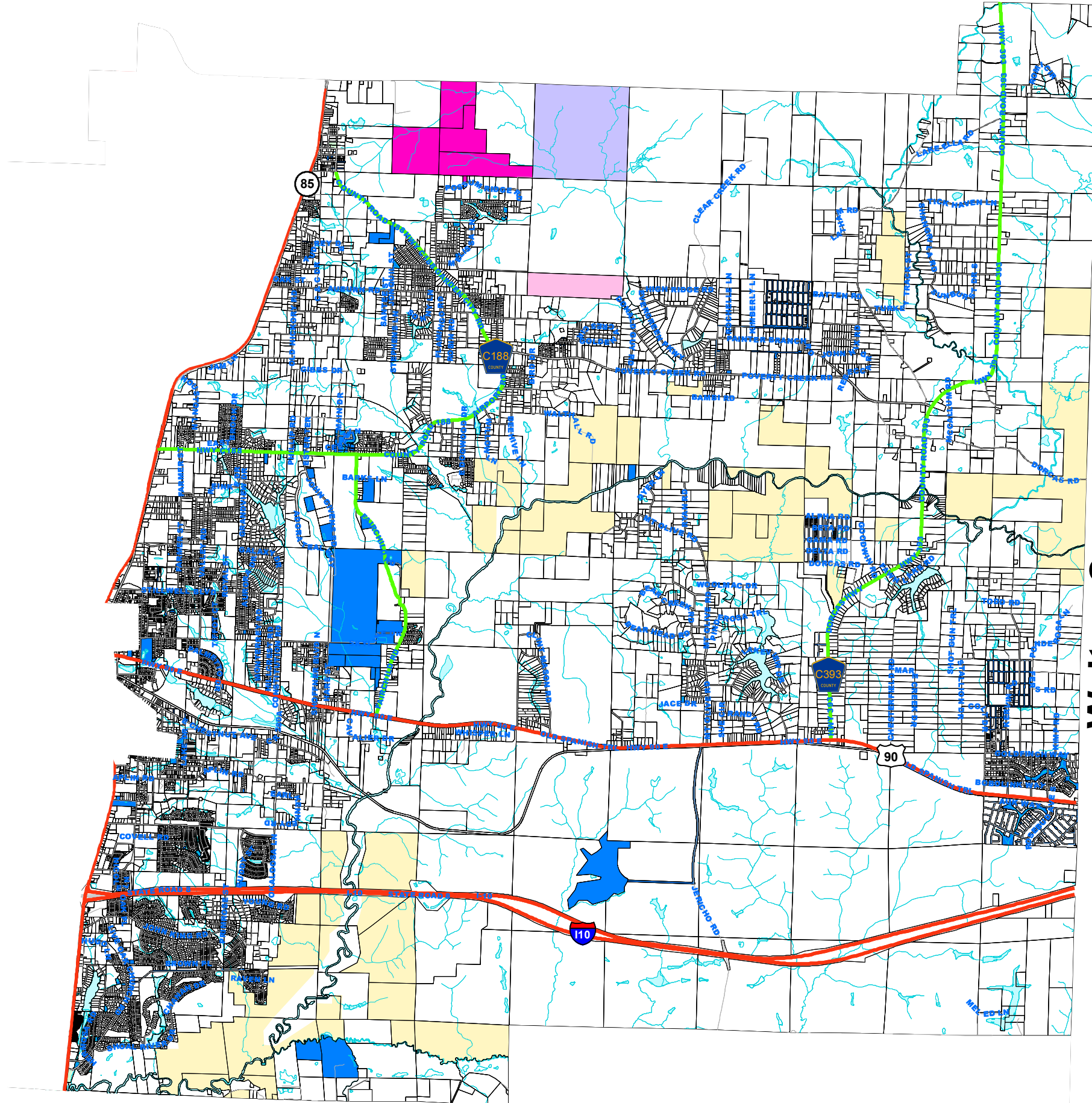
PUBLIC RECORD:
This map was created by Okaloosa County GIS
and is in the public domain pursuant
to Chapter 119, Florida Statutes.

DISCLAIMER:
Okaloosa County hereby expressly disclaims
any liability for errors or omissions in
these maps, indexes or legends.



LEGEND

OWNERS	ACRES
 BCC	2645
 CRESTVIEW WEST LLC	4545
 GIVENS FAMILY LTD PTR	1027
 HAISEAL TIMBER CO	6007
 HART BENJAMIN H TRUST	9730
 REDUS FLORIDA LAND LLC	10,647



Walton County



MAP PROJECTION:
Lambert Conformal Conic Projection
Stateplane: Florida North (0903)
NAD 1983(90), NAVD 1988.

PUBLIC RECORD:
This map was created by Okaloosa County GIS
and is in the public domain pursuant
to Chapter 119, Florida Statutes.

DISCLAIMER:
Okaloosa County hereby expressly disclaims
any liability for errors or omissions in
these maps, indexes or legends.



D. TRANSPORTATION

Transportation facilities in the planning area are limited to state, county, and local roads and highways. As specified by statute roads and highways within the County as classified as “State Highway System” (SHS) (s. 335.01, F.S.) or “County Road System” (CR) (s. 334.03, F.S.). State and county roadways are shown on Map 9.

1. State Highway System (SHS)

State Highways within the planning area include State Road 85, Highway 10 (US 90) and Interstate 10. General characteristics of these roadways were derived from the FDOT 2017 Annual Average Daily Traffic (AADT) Report. Operation and maintenance responsibility for the SHS lies with the Florida Department of Transportation (FDOT).

a. State Road 85 North

Segment: CR 85A (Bill Lundy Rd) to Eglin Reservation N boundary
 No. of lanes: 2, 4
 Functional Class: Principal Arterial
 Facility Type: Undivided (part), Divided (part)
 LOS Area: Transitioning
 FDOT LOS: C
 County LOS: C,D

FDOT Station 1603: 300 ft N of Third Avenue, Crestview % of change AADT

2012 AADT: 23,000 LOS: C 2017 AADT: 25,000 LOS: C 8.33%

No. of lanes: 4

FDOT Station 5112: 825 ft N of Long Drive % of change AADT

2012 AADT: 27,000 LOS: C 2017 AADT: 26,500 LOS: C -1.87%

FDOT Station 5057: 0.233 Mile N of SR 10 (US 90) % of change AADT

2012 AADT: 26,500 LOS: F 2017 AADT: 28,000 LOS: C 5.50%

No. of lanes: 4

FDOT Station 5060: SR 85 150 ft N of Cobb Ave % of change AADT

2012 AADT: 36,000 LOS: C 2017 AADT: 40,000 LOS: C 10.52%

No. of lanes: 6

FDOT Station 1606: 600 ft S of Duggan Ave (north of Goodwin Ave) % of change AADT

2012 AADT: 43,500 LOS: C 2017 AADT: 43,500 LOS: C 0%

No. of lanes: 6

FDOT Station 1607: 300 ft N of Cracker Barrel RD (S of I-10) % of change AADT

2012 AADT: 47,500 LOS: C 2017 AADT: 52,000 LOS: C 9.04%

No. of lanes: 4

FDOT Station No. 0088: 1000 ft S end of Antioch RD (N end of bridge) % of change AADT

2012 AADT: 32,500 LOS: C 2017 AADT: 41,500 LOS: C 24.32%

No. of lanes: 4

b. State Road 10 (US 90)

Segment: US 90 SR 85 to Walton Co. line
 No. of lanes: 4 to Shoal River Bridge, then 2 to county line
 Functional Class: Minor Arterial
 Facility type: Undivided
 LOS Area: Transitioning, Rural Developed
 FDOT LOS: SR 85 to Fairchild Rd.: D, Fairchild Rd. to county line: C
 County LOS: SR 85 to Fairchild Rd.: D, Fairchild Rd. to county line: C

FDOT Station 5051: 375 ft E of SR 85 (W of McKaskill) % of change AADT

2012 AADT: 12,600 LOS: C 2017 AADT: 13,500 LOS: C 6.9%

No. of lanes: 4

FDOT Station 5055: Brackin St. 475 ft N of US 90 % of change AADT

2012 AADT: 1,900 LOS: C 2017 AADT: 2,100 LOS: C 10%

No. of lanes: 4

FDOT Station 5056: Valley Road 350 ft N of US 90 % of change AADT

2006 AADT: 3,300 LOS: C 2017 AADT: 4,300 LOS: C 26.32%

No. of lanes: 4

FDOT Station 1601: US 90 650 ft W of Valley RD % of change AADT

2012 AADT: 11,100 LOS: C 2017 AADT: 10,800 LOS: C -2.7%

No. of lanes: 4

FDOT Station 0304: Fairchild Rd 400 ft N of US 90 % of change AADT

2012 AADT: 2,800 LOS: C 2017 AADT: 1,700 LOS: C -48.89%

No. of lanes: 4

FDOT Station 0217: CR 393 300 ft N of US 90 % of change AADT

2012 AADT: 1,400 LOS: C 2017 AADT: 1,850 LOS: C 27.7%

No. of lanes: 2

FDOT Station 0124: 0.6 Mile E of CR 393 (W of Mare) % of change AADT

2012 AADT: 4,400 LOS: C 2017 AADT: 5,900 LOS: C 29.13%

No. of lanes: 2

c. Interstate 10

No data available.

2. County Road System (CRS)

The County Road System within the planning area is comprised of “numbered” county roads, un-numbered county roads, and local streets. Operation and maintenance responsibility for the CRS lies with Okaloosa County.

a. Numbered County Roads

Numbered county roads within the planning area include:

CR 188 Airport Road./Garden City Road
CR 393

General characteristics of these roadways are shown in Table 5. It should be noted that 2018 data was the most recent information available.

**TABLE 5
NUMBERED COUNTY ROADS**

Road	Segment	Func. Class.	Area	Type	Lanes	2012 AADT	2018 AADT	Adopted LOS	% of change AADT
CR 188 Airport Rd./Garden City Rd.									
		Collector	Transitioning	Undivided	2				
FDOT Station 0289	1400' E of SR 85					6,000	* 6,300	(C)	4.9%
County Station 400	2000' E of SR 85					7,521	**13,671	(D)	58.04%
County Station 410	330' S of Poverty Creek Rd.					2,989	**3,437	(D)	13.9%
CR 393									
		Collector	Rural	Undivided	2				
FDOT Station 0217	300' N of US 90					1,400	*1,850	(C)	27.7%
County Station 360	550' S of SR 85					463	**693	(D)	39.8%
County Station 370	800' N of US 90					1,611	**2,317	(D)	35.9%

Source: ** Okaloosa County Public Works Traffic Counts (2018)
*Florida Dept. of Transportation (2017 AADT)

b. Un-Numbered County Roads

In addition to the numbered county roads there are other significant roads that provide transportation corridors within the planning area. These un-numbered roads are listed as follows.

- Kennedy Bridge Road
- Beaver Creek Road
- Keyser Mill Road
- Buck Ward Road

General characteristics of these roadways are shown in Table 6.

c. Local Streets

Except for the collector roads listed in Tables 3 and 4 the majority of the roads within the planning area are considered local streets.

d. Bob Sikes Airport

Bob Sikes Airport is an Okaloosa County owned and operated public use airport that provides facilities for general aviation, air taxi service, corporate aviation, and some military operations. There are no air carrier or commuter airline services available at Bob Sikes.





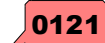

e. Swaney Airfield. This is a private airstrip located in the vicinity of Dorcas.

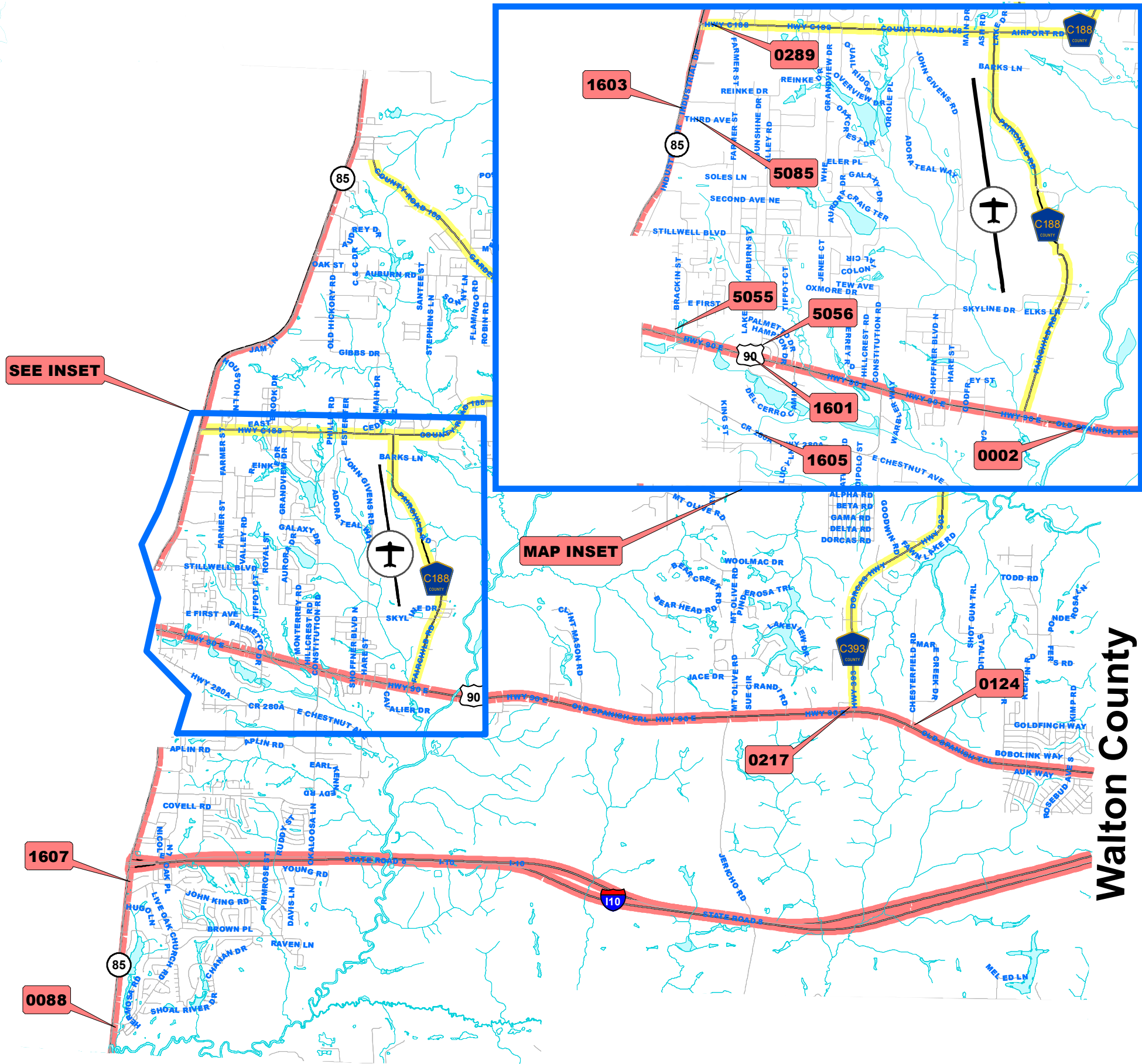
**TABLE 6
UN-NUMBERED COUNTY ROADS**

Name	Segment	Func. Class.	Area	Type	Lanes	2018 AADT	Adopted LOS
Auburn Rd	SR 85 to Garden City Rd	Collector	Transitioning	Undiv.	2	NA	None
Poverty Creek Rd.	Garden City Rd. to CR 393	Collector	Rural	Undiv.	2	NA	None
John Givens Rd.	Skyline Dr. to Airport Rd.	None	Urban	Undiv.	2	NA	None
Valley Rd.	US 90 to Airport Rd	Collector	Urban	Undiv.	2	NA	None
Stillwell Blvd.	SR 85 to Monterrey Rd	Collector	Urban	Undiv.	2	NA	None
East Chestnut Ave.	SR 85 to Okaloosa Ln	Collector	Urban	Undiv.	2	NA	None
Aplin Road	SR 85 to Okaloosa Ln	Collector	Urban	Undiv.	2	NA	None
John King Road	SR 85 to	Collector	Urban	Undiv.	2	NA	None

NA: Not Available

LEGEND

-  STATE HIGHWAY SYSTEM
-  COUNTY ROAD SYSTEM
-  Numbered County Roads
-  Un-Numbered Major County Roads
-  0121 FDOT Traffic Counting Stations
-  Bob Sikes Airport



Walton County



MAP PROJECTION:
Lambert Conformal Conic Projection
Stateplane: Florida North (0903)
NAD 1983(90), NAVD 1988.

PUBLIC RECORD:
This map was created by Okaloosa County GIS
and is in the public domain pursuant
to Chapter 119, Florida Statutes.

DISCLAIMER:
Okaloosa County hereby expressly disclaims
any liability for errors or omissions in
these maps, indexes or legends.

E. UTILITIES

For purposes of this report “utilities” are considered to be those infrastructure services that are essential for development. These include drinking water, sanitary sewer, solid waste disposal, and electric power.

1. Drinking Water

Drinking water within the planning area is provided by two community water systems and the City of Crestview; of these, Auburn Water System and Okaloosa County Water & Sewer (OCWS) provide service to the unincorporated area. Where community system water is not available, individual private water wells may be used. These systems are both not for profit corporations established in the late 1960’s early 1970’s using U.S. Department of Agriculture Rural Development grants and loans.

The Okaloosa County/Auburn Water System service areas and actual water distribution areas are shown on Map 9. As shown, the service area encompasses a much larger geographic area than the area where community water service is actually available. General characteristics of the Okaloosa County and Auburn Water Systems are shown within Tables 6 and 7.

a. Okaloosa County Water & Sewer : Mid- County

**TABLE 7
OCWS-Mid County**

Permitted Water Use (ADR)	*Gross Water use 2017 (gcpd) (ADR)	Pop served	Gross per Capita	** Gross Water Demand projections (ADR,gpd gpd)			% of change 2017 to 2040
				2020	2030	2040	
4.4mgd	0.95mgd	7,706	123	1.55mgd	1.67mgd	1.81mgd	90.5%

Source: ** Fla. Dept. of Environmental Protection; Northwest Florida Water Management District 2015, Region II
*NWWMD Pumping Report Compliance Audit 2017

b. Auburn Water System

**TABLE 8
AUBURN WATER SYSTEM**

Permitted Water Use (ADR)	*Gross Water use 2017 (gcpd) (ADR)	Pop served	Gross per Capita	** Gross Water Demand projections (ADR,gpd gpd)			% of change 2017 to 2040
				2020	2030	2040	
3.8mgd	1.7mgd	15,411	110	1.8mgd	1.99mgd	2.14mgd	25.9%

Source: ** Fla. Dept. of Environmental Protection; Northwest Florida Water Management District 2015, Region II
*NWWMD Pumping Report Compliance Audit 2017

c. Private Water Wells

All areas shown on Map 9 located outside an actual water distribution area obtain water from individual, private water wells.

2. Sanitary Sewer

There are central sewage and on-site (septic tanks) treatment systems within the planning area.

3. Solid Waste

Solid waste collection within the planning area is provided by private haulers. The County operates a construction and demolition (C & D) landfill and a transfer station at the landfill site. Solid waste is collected at the transfer station for disposal in Jackson County’s landfill. The County does not operate any Class I landfills anywhere in Okaloosa County.

4. Electric Power

Electric power is provided by Gulf Power. Generalized service areas for this electricity provider is shown on Map 10.

F. COMMUNITY FACILITIES

Community facilities include fire stations, community centers, post offices, museums, hospitals, sheriff/EMS substations, and other similar facilities. Community facilities are shown on Map 11. These include North Okaloosa Fire District Station # 82 and Dorcas Volunteer Fire Department Stations # 41 and # 42.

G. PUBLIC SCHOOLS

Public schools are educational facilities under the administration of the Okaloosa County School District. Public schools within the planning area include:

Elementary Schools

Riverside
Southside Center
Walker

Middle School

Shoal River

Student populations and projected growth trends are shown on Table 9. The location of public schools and attendance zones are shown on Map 12.

**TABLE 9
STUDENT POPULATION GROWTH TRENDS**

<u>Elementary School</u>	<u>2012</u>	<u>2015</u>	<u>2018</u>	<u>% Change 2012-2018</u>	<u>Max Capacity</u>
Riverside	**	**	1,139	**	949
*Southside Center	81	626	593	151.93%	494
Walker	703	785	965	31.4%	804
<u>Middle School</u>					
Shoal River		**	923		769



*Southside utilized for exceptional students

** Data not available






Source: Okaloosa County School District 2018 FISH report

LEGEND

AUBURN WATER SYSTEM

-  SERVICE AREA
-  GENERAL DISTRIBUTION AREA

OKALOOSA COUNTY WATER SYSTEM

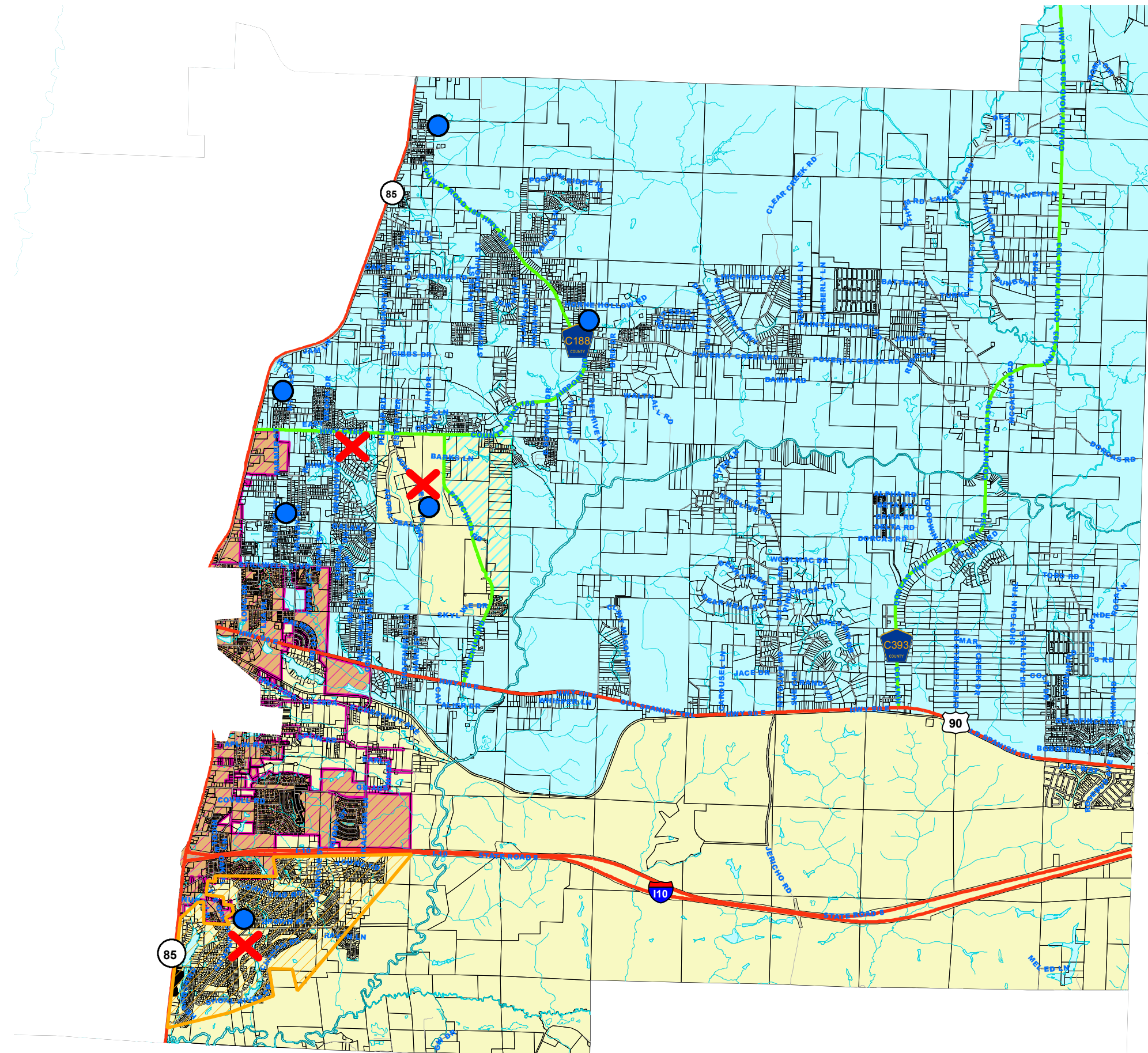
-  SERVICE AREA
-  GENERAL DISTRIBUTION AREA
-  WATER WELL
-  TANK
-  SHARED SERVICE AREA



MAP PROJECTION:
Lambert Conformal Conic Projection
Stateplane: Florida North (0903)
NAD 1983(90), NAVD 1988.

PUBLIC RECORD:
This map was created by Okaloosa County GIS
and is in the public domain pursuant
to Chapter 119, Florida Statutes.

DISCLAIMER:
Okaloosa County hereby expressly disclaims
any liability for errors or omissions in
these maps, indexes or legends.



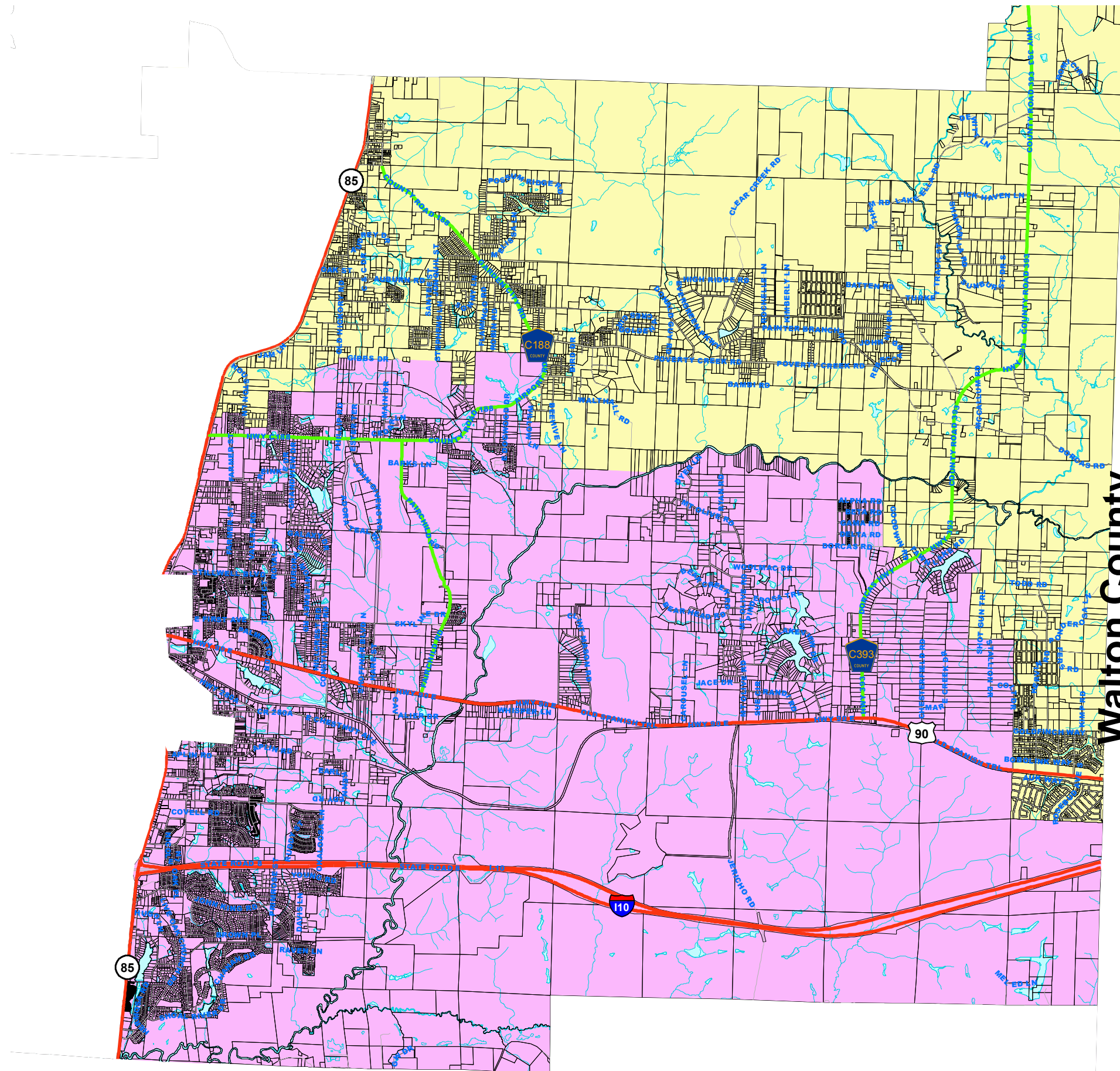
Walton County

Source: Chelco Electrical Service & Gulf Power Electrical Service, 2018

LEGEND

 CHELCO SERVICE AREA

 GULF POWER SERVICE AREA



Walton County



MAP PROJECTION:
Lambert Conformal Conic Projection
Stateplane: Florida North (0903)
NAD 1983(90), NAVD 1988.

PUBLIC RECORD:
This map was created by Okaloosa County GIS
and is in the public domain pursuant
to Chapter 119, Florida Statutes.

DISCLAIMER:
Okaloosa County hereby expressly disclaims
any liability for errors or omissions in
these maps, indexes or legends.



H. CONSERVATION AREAS AND RESOURCES

Conservation areas and resources identified within the planning area include the following:

1. Archeological and historic sites.
2. Public water supplies and facilities.
3. Flood zones and floodways.
4. Jurisdictional wetlands.
5. River systems.
6. Identified habitat areas of threatened or endangered species.

Each of these is described in further detail as follows.

1. Archeological and Historic Sites

There are numerous archeological and historic sites located within the planning area. Locations of these sites are not shown on a map so as to prevent looting or vandalism.

2. Public water supplies

Public water supplies include those for the Okaloosa County Water System and the Auburn Water System. The locations of well sites for these systems are shown on Map 9.

3. Flood zones and floodways

Flood zones and floodways are shown on Map 13.

4. Wetlands

Generalized locations of wetland areas is shown on Map 13. Actual jurisdictional wetland determinations have not been established for most of the areas shown.

5. River systems

River systems including major tributaries are shown on Map 13.

6. Habitat areas

Known habitat areas for threatened and endangered species are shown on Map 13.

I. PARKS AND RECREATION

Parks and recreation facilities within the planning area are shown on Map 14.

These include the following.

County Neighborhood Parks

1. Garden City Park
2. Eagle Park (purchased 2017)

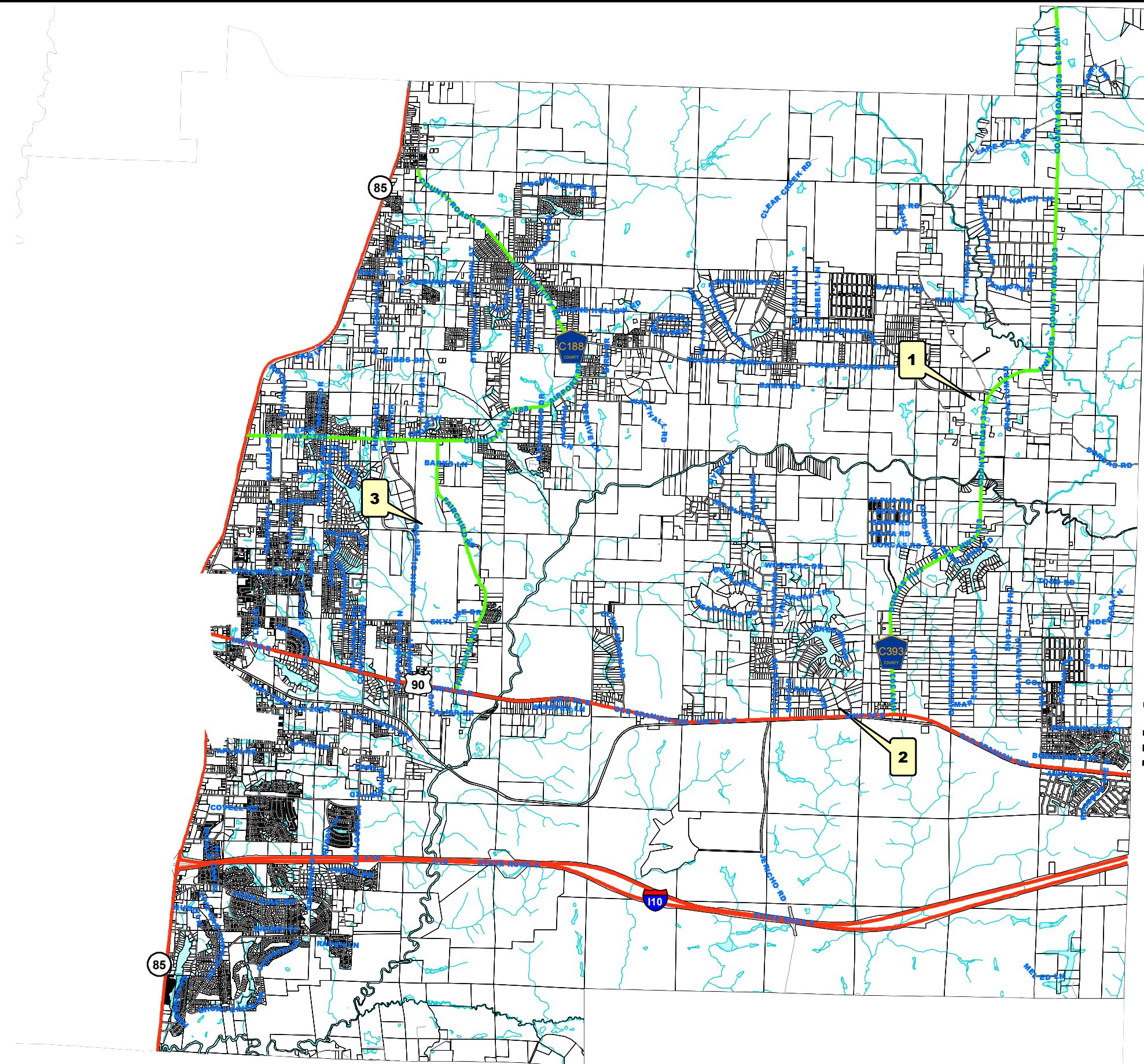
County Undeveloped Neighborhood Parks

1. The Pines Park
2. Triple Lakes Estate Park
3. Willow Lane Park


LEGEND

FACILITY NAME

- 1. Dorcas Voluntary Fire Department Station No. 41
- 2. Dorcas Voluntary Fire Department Station No. 42
- 3. North Okaloosa Fire District District Station No. 82



Walton County



MAP PROJECTION:
Lambert Conformal Conic Projection
Stateplane: Florida North (0903)
NAD 1983(90), NAVD 1988.

PUBLIC RECORD:
This map was created by Okaloosa County GIS
and is in the public domain pursuant
to Chapter 119, Florida Statutes.

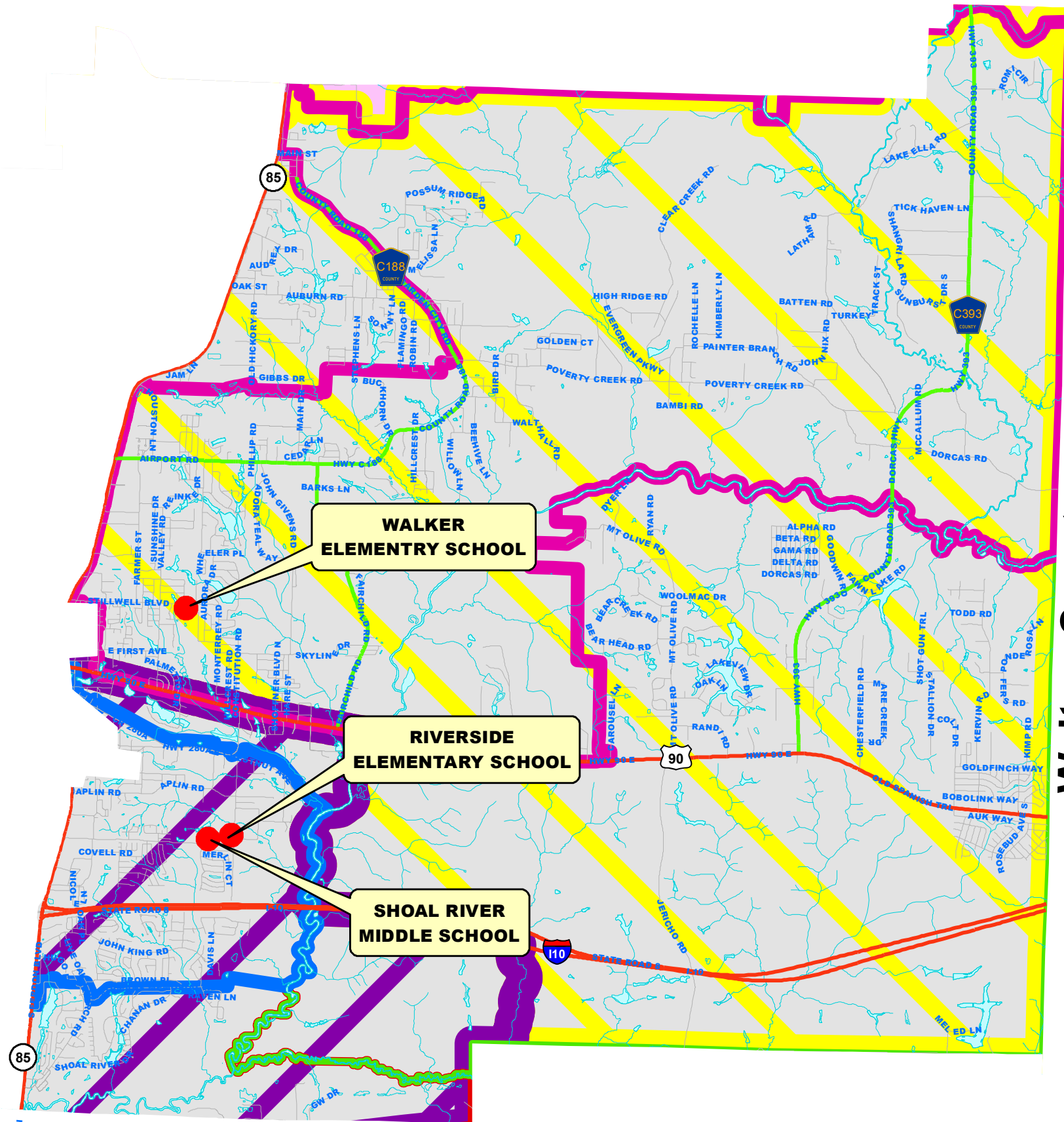
DISCLAIMER:
Okaloosa County hereby expressly disclaims
any liability for errors or omissions in
these maps, indexes or legends.




LEGEND

SCHOOL ZONES

-  Crestview High School
-  Davidson Middle School
-  Shoal River Middle School
-  Antoich Elementary School
-  Bob Sikes Elementary School
-  Northwood Elementary School
-  Riverside Elementary School
-  Walker Elementary School



Walton County



MAP PROJECTION:
Lambert Conformal Conic Projection
Stateplane: Florida North (0903)
NAD 1983(90), NAVD 1988.

PUBLIC RECORD:
This map was created by Okaloosa County GIS
and is in the public domain pursuant
to Chapter 119, Florida Statutes.

DISCLAIMER:
Okaloosa County hereby expressly disclaims
any liability for errors or omissions in
these maps, indexes or legends.



LEGEND

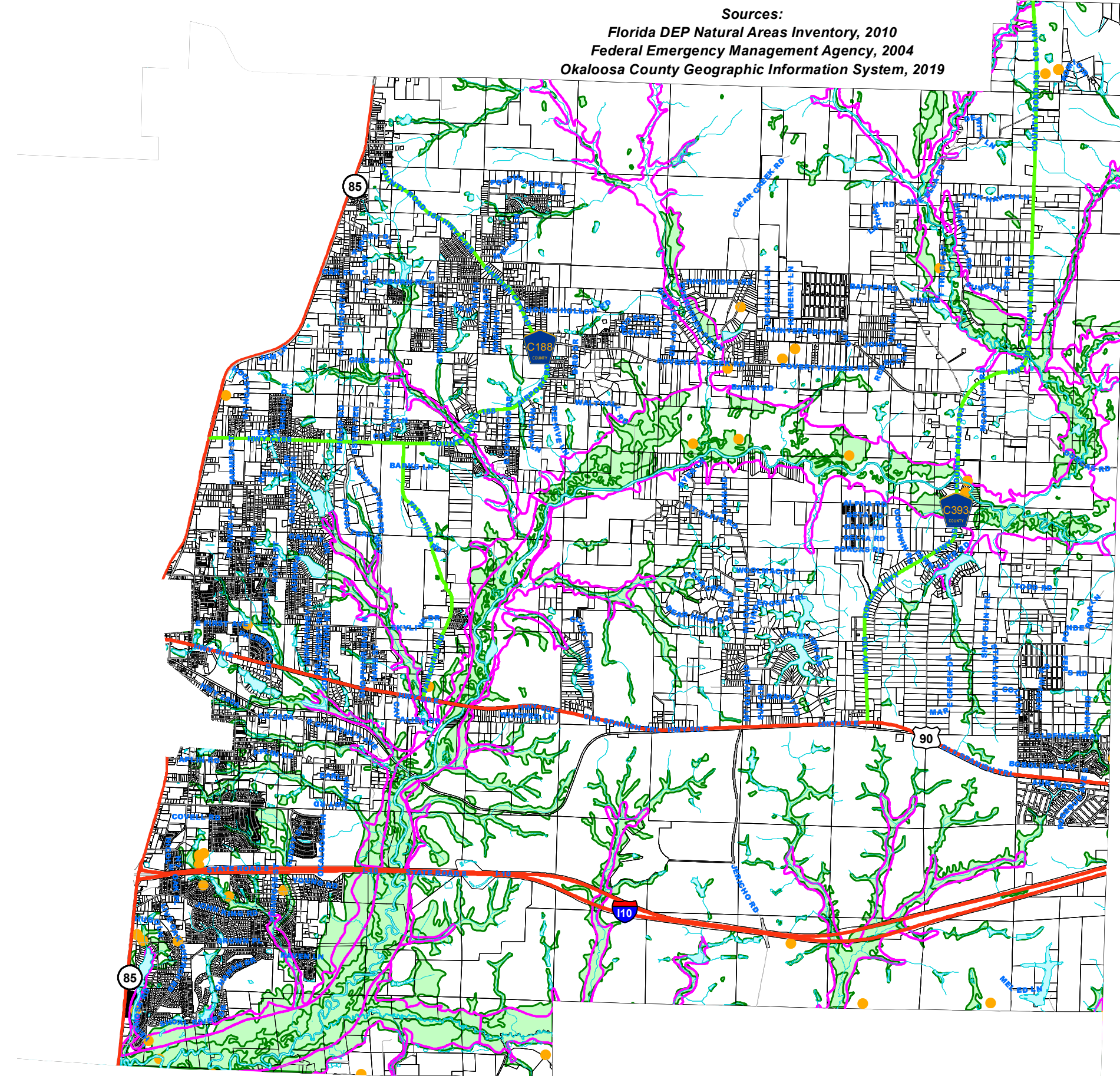
-  FLOOD ZONES
-  FLOODWAYS
-  WETLANDS
-  RIVER SYSTEMS
-  HABITAT AREAS



MAP PROJECTION:
Lambert Conformal Conic Projection
Stateplane: Florida North (0903)
NAD 1983(90), NAVD 1988.

PUBLIC RECORD:
This map was created by Okaloosa County GIS
and is in the public domain pursuant
to Chapter 119, Florida Statutes.

DISCLAIMER:
Okaloosa County hereby expressly disclaims
any liability for errors or omissions in
these maps, indexes or legends.



Walton County

LEGEND

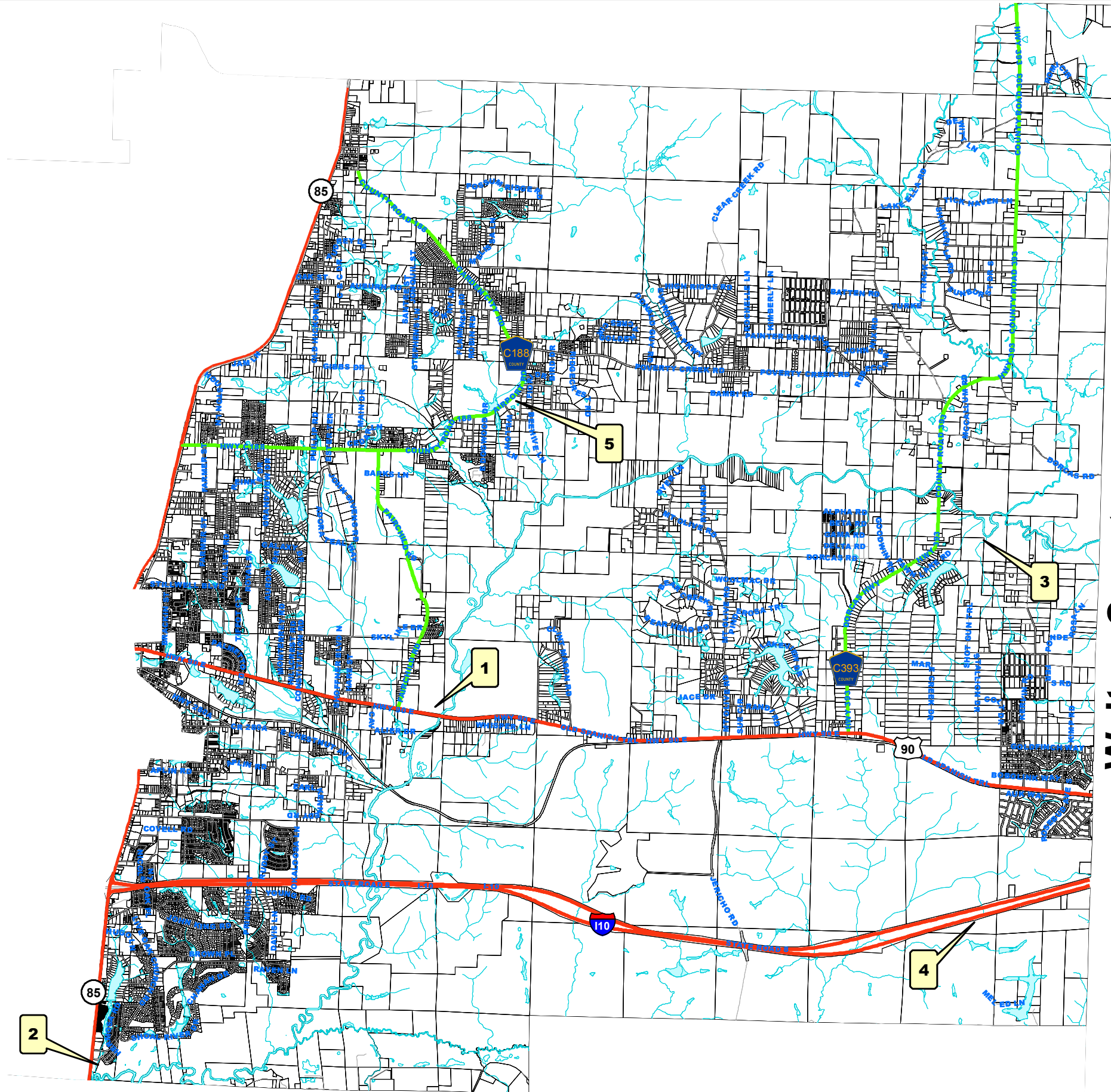
County Neighborhood Parks

Park Name

- 1. Ray Lyn Barnes / Shoal River Park
- 2. Shoal River Wayside Park

Undeveloped Neighborhood Parks

- 3. The Pines
- 4. Tripple Lakes
- 5. Willow Lane



Walton County



MAP PROJECTION:
Lambert Conformal Conic Projection
Stateplane: Florida North (0903)
NAD 1983(90), NAVD 1988.

PUBLIC RECORD:
This map was created by Okaloosa County GIS
and is in the public domain pursuant
to Chapter 119, Florida Statutes.

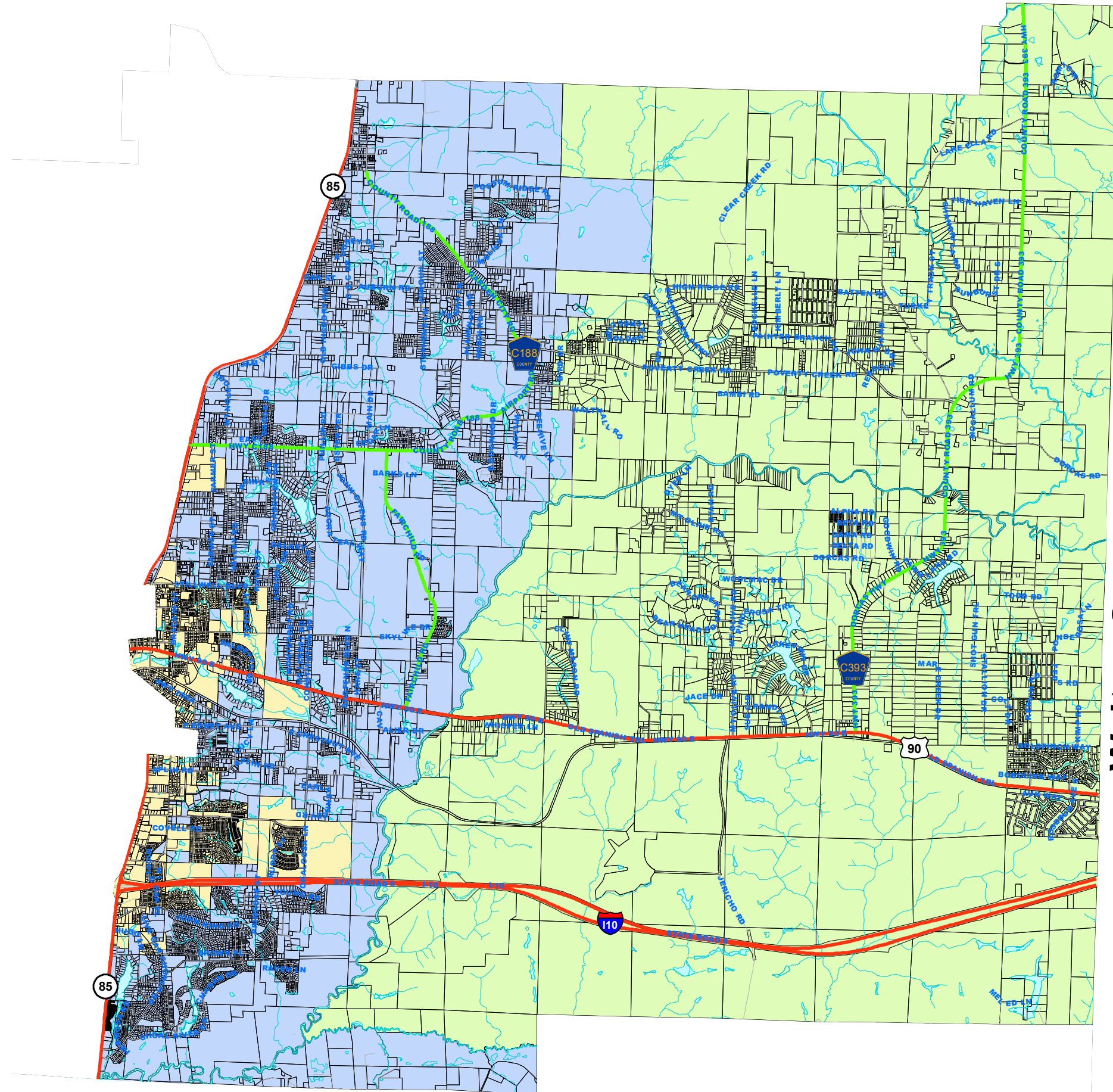
DISCLAIMER:
Okaloosa County hereby expressly disclaims
any liability for errors or omissions in
these maps, indexes or legends.



LEGEND

FIRE DISTRICT

- 1. City of Crestview
- 2. Dorcas
- 3. North Oakloosa



Walton County



MAP PROJECTION:
Lambert Conformal Conic Projection
Stateplane: Florida North (0903)
NAD 1983(90), NAVD 1988.

PUBLIC RECORD:
This map was created by Okaloosa County GIS
and is in the public domain pursuant
to Chapter 119, Florida Statutes.

DISCLAIMER:
Okaloosa County hereby expressly disclaims
any liability for errors or omissions in
these maps, indexes or legends.



J. CAPITAL FACILITIES NEEDS ASSESSMENT

INTRODUCTION

Section 163.3177(2), Florida Statutes (3)(a) The comprehensive plan shall contain a capital improvements element designed to consider the need for and the location of public facilities in order to encourage the efficient use of such facilities and set forth:

1. A component that outlines principles for construction, extension, or increase in capacity of public facilities, as well as a component that outlines principles for correcting existing public facility deficiencies, which are necessary to implement the comprehensive plan. The components shall cover at least a 5-year period.
2. Estimated public facility costs, including a delineation of when facilities will be needed, the general location of the facilities, and projected revenue sources to fund the facilities.
3. Standards to ensure the availability of public facilities and the adequacy of those facilities to meet established acceptable levels of service.
4. A schedule of capital improvements which includes any publicly funded projects of federal, state, or local government, and which may include privately funded projects for which the local government has no fiscal responsibility. Projects necessary to ensure that any adopted level-of-service standards are achieved and maintained for the 5-year period must be identified as either funded or unfunded and given a level of priority for funding.

The purpose of this report is to identify those capital improvements needed to achieve and maintain level-of-service standards based upon the land use patterns created by the Comprehensive Plan Future Land Use Map (FLUM), identify funding sources needed to finance the schedule of capital improvements, and provide recommendations toward maintaining sustainable public facilities and services.

With the 2011 legislative changes, Florida's local governments are no longer required to submit the annual update of the Five-Year Capital Improvements Schedule to the Department for review. However, the Capital Improvements Element remains a required critical component of the local government's comprehensive plan. The schedule must be reviewed annually by the local government to reflect the timing, location and funding of capital projects to achieve and maintain adopted level of service standards for public facilities that are necessary to implement the comprehensive plan. The update to the schedule may be accomplished by ordinance and will not be considered an amendment to the comprehensive plan. The following provides guidance for local governments as they review and update the Capital Improvements Element.

SUMMARY OF LEGISLATIVE CHANGES (2011)

The revisions to Chapter 163, Florida Statutes, removed the requirement that the annual update to the Five-Year Schedule of Capital Improvements (schedule) be adopted and transmitted as a comprehensive plan amendment to the state land planning agency (now the Department of Economic Opportunity) for review by December 1 of every year;

The requirement for the adoption of the Capital Improvements Element as one component of the local comprehensive plan remains unchanged [163.3177(3) (a), Florida Statutes]. Pursuant to Section 163.3177(3) (b), Florida Statutes, local governments are still required to undertake an annual review of the Capital Improvements Element to update the Five-Year Capital Improvement Schedule;

The annual update to the schedule may now be accomplished by ordinance and not as an amendment to the comprehensive plan. [163.3177(3) (b), Florida Statutes]. The update to the Capital Improvements Element policy referencing the facility work plan adopted by the local school board may also be adopted by reference and is not subject to state review. However, note that other amendments to the Capital Improvements Element outside of the 5-year schedule (such as policy changes, level of service standard changes, etc.) are still subject to the regular expedited amendment review processes;

The requirement that the schedule demonstrate financial feasibility has been removed. However, the necessary capital projects must still be listed in the schedule, projected revenue resources identified, and the project listed as "funded" or "unfunded" and assigned with a level of priority for funding. [163.3177(3) (a) 4, Florida Statutes.

Section 163.3164(7), Florida Statutes, "definitions" – establishes the definition of "capital improvement". Note that the definition states that capital improvements are to be physical assets, excluding items like operation and maintenance services and studies. There is no requirement to include these types of non-physical asset expenditures in the Schedule of Capital Improvements (however, there is no prohibition either);

Section 163.3177(3) (a), Florida Statutes, explains the purpose and the requirements of the Capital Improvements Element: "to consider the need for and location of public facilities...to encourage the efficient use of such facilities." These provisions require that the capital improvement projects, which are necessary to ensure that adopted level of service standards for public facilities will be achieved and maintained for the five-year period, will be adopted into the Schedule of Capital Improvements;

Section 163.3180, Florida Statutes, Concurrency, establishes that sanitary sewer, solid waste, drainage and potable water are the only public facilities subject to statewide concurrency requirements. Based upon the recent statutory changes, application of concurrency requirements are now optional for parks and recreation, public schools and transportation.

Planning Districts and Areas

In order to determine capital improvements needs the county was divided into planning districts and planning areas. The planning districts include the North Okaloosa district for the area north of Eglin Reservation and the South Okaloosa district for the area south of Eglin Reservation. These districts were then subdivided into planning areas by U.S. Postal Service zip codes. That is to say a planning area was created for the area within each zip code. Capital improvements needs assessments were then developed for each planning area. To the extent possible data within city limits were excluded from the planning areas so as to provide a more accurate representation of the unincorporated county.

Needs Assessment

Capital improvements needs assessments were based upon achieving and maintaining adopted level-of-service (LOS) standards. Identification of needed capital improvements for each planning area was determined using the following parameters: 1) capital projects already included in the 5-year schedule of capital improvements; 2) anticipated population growth based on population projections; 3) development potential based on availability of developable land; 4) development potential based upon the land use pattern shown on the FLUM, and; 5) physical, environmental, or other constraints to development. Each of these parameters was then applied to public facilities for which LOS standards have been adopted within the various planning areas.

The general theory is that growth and development will be dictated by the types and distribution of the various land use categories shown on the FLUM. These FLUM land use categories will then dictate the type, extent, location, and density of growth that can reasonably be expected during a particular planning timeframe. For example, within a Low Density Residential (LDR) FLUM category a maximum residential density of 4 dwelling units per acre is allowed. By applying persons per household estimates to the maximum dwelling units allowed in the LDR category the population density of a particular area can be estimated. Once the number of persons in a particular area has been determined that number can be used to determine the need for public facilities such as average daily water/sewer per household, vehicle trips per household, parks and recreation facilities, etc. This needs estimate is then compared to the adopted LOS standards to identify capital improvements needs.

General Description

Planning Area 32539 is comprised of the City of Crestview urbanized area and surrounding unincorporated Dorcas community. The urbanized area is more densely populated and contains typical urban services, shopping centers, grocery supermarkets, government offices, etc. This area is well established with a defined land use pattern. The Crestview/Dorcas area has been transitioning from primarily rural to a more subdivided residential area.

The Crestview/Dorcas communities provide basic community services such as grocery stores, post office, fire stations, and restaurants.

Needs Assessment Parameters

1. Anticipated Population Growth.

Population projections were obtained from the *Bureau of Economic & Business Research (BEBR) 2017 & City-Data.Com (2017)*. Population estimates and projections for the planning area are as follows (NOTE: The numbers listed below include the City of Crestview).

<u>Year</u>	<u>Population</u>
2010	25,079
2017	28,235

These figures indicate an increase of 3,156 persons or approximately a 12.58% increase during 2010 to 2017. This planning area represents 14.44% of the County's total population.

2. Development Potential Based on Availability of Developable Land.

Based on GIS analysis of Property Appraiser's records there are 2,917 acres of land classified as "vacant" and another 2,298 acres classified as "no-agriculture acreage." General developable land characteristics are shown on Maps 5 and 8.

3. Potable Water

Based on the data provided on page 17, Okaloosa County/Auburn Water Systems, pursuant to the data & analysis provided; these water systems are maintaining an acceptable level-of-service standard for potable water.

4. Development Potential Based On Land Uses Shown on the FLUM.

Development potential for each land use category based upon maximum allowable dwelling units per acre is shown on Table 10. The numbers shown represent total acres per category less 50% to allow for infrastructure, lands not available for sale, environmental constraints, market conditions, etc. Potential population was determined by applying average person per household (2.7) to the number of dwelling units for each FLUM category. The residential component of the Agriculture FLUM was calculated less 75% under the presumption that the majority of these lands will remain in agriculture use.

TABLE 10 RESIDENTIAL DEVELOPMENT POTENTIAL				
FLU Category	Acres	Allowable units per acre	Number of units	Potential Population
Rural Residential	1,996	1 du per 5 acres	200	539
		1 du per acre *	998	2,695
		1 du per ½ acre *	1,996	5,389
Low Density Residential	281	4 du per acre	562	1,517
Mix Use	642	4 du per acre **	1,284	3,467
Commercial	373	4 du per acre **	746	2,014

TABLE 10 RESIDENTIAL DEVELOPMENT POTENTIAL (CONTINUED)				
Industrial	301	4 du per acre **	602	1,625
TOTAL RESIDENTIAL	3,593	1,996 at 1 du per 5 acres	200	539
		1,996 at 1 du per 1 acre *	998	2,695
		1,996 at 1 du per ½ acre *	1,996	5,389
		1,316 at 4 du per acre **	2,632	7,106
		281 at 4 du per acre	562	1,517
TOTALS AT 3,593 ACRES			6,388	17,247
Agriculture	18,446	1 du per 10 acres	461	1,245
		1 du per acre *	4,612	12,451
TOTAL RESIDENTIAL AND AGRICULTURAL	22,039	1,996 at 1 du per 5 acres	200	539
		18,446 at 1 du per 10 acres	461	1,245
		20,442 at 1 du per 1 acre *	5,610	15,146
		1,996 at 1 du per ½ acre *	1,996	5,389
		1,316 at 4 du per acre **	2,632	7,106
TOTALS AT 22,039 ACRES			11,460	30,943
<i>Source: Okaloosa County Growth Management GIS 2018</i>				
<i>* Conditional ** Outside the Urban Development Boundary</i>				

APPENDIX A

Property Appraisers Use Codes

USE CODE	USE DESCRIPTION	USE CODE	USE DESCRIPTION
000000	VACANT	000270	MOBILE HOME/SINGLE FAMILY RESIDENT CANAL
000009	VACANT TOWNHOUSE LAND	000280	RH WATER
000060	VACANT/COMMERCIAL/XFOB	000290	REC. HOME
000070	VACANT/SINGLE FAMILY RESIDENT/XFOB	000300	MULTI-FAMILY
000080	VACANT/INST/XFOB	000400	CONDOMINIUM
000100	SINGLE FAMILY	000407	CONDO
000102	SINGLE FAMILY RESIDENT/MOBILE HOME	000408	CONDO-TIMESHARE
000106	SINGLE FAMILY RESIDENT/RETIREMENT	000409	LTD CONDO-COM ELEMENT
000107	SINGLE FAMILY RESIDENT/ADULT CONGREGATE LIVING FACILITY	000499	CONDO BOAT DOCKS
000108	SINGLE FAMILY RESIDENT/RENTAL	000500	COOPERATIVES
000109	SINGLE FAMILY RESIDENT/TOWNHOUSE	000600	RETIREMENT HOMES
000110	SINGLE FAMILY RESIDENT/COMMERCIAL	000700	VOLUNTEER FIRE DEPT
000111	SINGLE FAMILY RESIDENT/STORE/SHOP	000800	MULTI-FAMILY
000117	SINGLE FAMILY RESIDENT/OFFICE	000900	DO NOT USE/DOR
000119	SINGLE FAMILY RESIDENT/GOVERNMENT TOWNHOUSE LEASE	001000	VACANT COMMERCIAL
000120	SINGLE FAMILY RESIDENT BAYOU	001100	STORES, 1 STORY
000121	SINGLE FAMILY RESIDENT/RESTAURANT	001101	STORE/SINGLE FAMILY RESIDENT
000128	SINGLE FAMILY RESIDENT/ MOBILE HOME PARK	001102	STORE MOBILE HOME
000130	SINGLE FAMILY RESIDENT BAY FRONT	001110	CONVENIENCE STORE
000131	SINGLE FAMILY RESIDENT CANAL	001111	STORE/FLEA MARKET
000132	SINGLE FAMILY RESIDENT RIVER	001126	CONVENIENCE STORE/GAS
000133	SINGLE FAMILY RESIDENT SOUND	001200	STORE/OFFICE/RESIDENT
000134	SINGLE FAMILY RESIDENT LAKE	001300	DEPARTMENT STORES
000140	SINGLE FAMILY RESIDENT GOLF	001400	SUPERMARKET
000148	SINGLE FAMILY RESIDENT/WAREHOUSE/STORAGE	001500	REGIONAL SHOPPING
000172	SINGLE FAMILY RESIDENT/DAY CARE	001600	COMMUNITY SHOPPING
000200	MOBILE HOME	001609	SHOPPING COMPLEX
000210	TRAILER PARK	001700	OFFICE BUILDINGS
000217	MOBILE HOME/OFFICE	001709	OFFICE COMPLEX
000220	MOBILE HOME	001710	COMMERCIAL CONDO
000225	RV PARK	001703	OFFICE/MULTI FAMILY
000230	MOBILE HOME/SINGLE FAMILY RESIDENT LOT	001800	MULTI STORY OFFICE
000240	MOBILE HOME/SINGLE FAMILY RESIDENT WTR	001900	PROFESSIONAL BLDG
000250	MOBILE HOME/SINGLE FAMILY RESIDENT CNL	002000	TRANSIT TERMINALS
000260	MOBILE HOME/SINGLE FAMILY RESIDENT WATER	002010	AIRPARK
		002100	RESTAURANTS/ARK

USE CODE USE DESCRIPTION

002400 INSURANCE COMPANY
002500 REPAIR SERVICE
002509 SERVICE SHOP COMPLEX
002501 REPAIR SERVICE/SINGLE FAMILY RESIDENT
002502 REPAIR SERVICE/MOBILE HOME
002503 BOAT REPAIR/MOBILE HOME
002525 BEAUTY PARLOR/BARBER
002600 SERVICE STATION
002628 SERVICE STATION/MOBILE HOME PARK
002664 CAR WASH
002700 VEHICLE SALE/REPAIR
002702 VEHICLE SALE/REPAIR & MOBILE HOME
002728 VEHICLE SALE/REPAIR/MOBILE HOME PARK
002800 PARKING LOT
002801 PARKING/MOBILE HOME PARK & SINGLE FAMILY RESIDENT
002802 PARKING/MOBILE HOME PARK
002900 WHOLESALE OUTLET
003000 FLORIST/GREENHOUSE
003100 DRIVE-IN/OPEN STADIUM
003200 THEATER/AUDITORIUM
003300 NIGHTCLUB/BARS
003311 NIGHT CLUB/FLEA MARKET
003400 BOWLING ALLEY
003435 GYM/FITNESS
003437 SKATING RINK
003440 DRIVING RANGE-GOLF
003500 TOURIST ATTRACTION
003600 CAMPS
003601 RV PARK/SINGLE FAMILY RESIDENT
003611 CAMPGROUND/STORE
003700 RACE TRACKS
003800 GOLF COURSES
003900 HOTELS AND MOTELS
003901 HOTELS/MOTEL/SINGLE FAMILY RESIDENT
004000 VACANT INDUSTRIAL
004100 LIGHT MANUFACTURE
004200 HEAVY MANUFACTURE
004300 LUMBER YARD
004400 PARKING PLANT/STOCK MARKET
004500 CANNERIES/BOTTLERS
004600 OTHER FOOD PROCESS

USE CODE USE DESCRIPTION

004700 MINERAL PROCESSING
004800 WAREHOUSE-STORAGE
004801 WAREHOUSE/STORE/SINGLE FAMILY RESIDENT
004809 WAREHOUSE COMPLEX
004817 STORAGE/OFFICE
004849 BARN
004900 OPEN STORAGE
005000 IMPROVED AG
005001 IMPROVED AG-RESIDENT
005002 IMPROVED AG-MOBILE HOME
005008 IMP AG/SINGLE FAMILY RESIDENT & DUPLEX
005010 IMP AG/COMMERCIAL
005011 IMP AG/STORE
005017 IMP AG/OFFICE
005019 IMP AG/PROFESSIONAL
005020 IMP AG/BARN
005026 IMP AG/SER STATION
005028 IMP AG/MOBILE HOME/PARKING
005036 IMP AG/CAMPGROUND
005048 IMP AG/WAREHOUSE
005065 IMP AG/TRAIN TRACK
005067 IMP AG/POULTRY
005068 IMP AG/DAIRY
005100 CROPLAND CLASS 1
005200 CROPLAND CLASS 2
005300 CROPLAND CLASS 3
005400 TIMBERLAND 1
005410 TIMBERLAND 1-NATURAL
005420 TIMBERLAND 1-PLANTED
005500 TIMBERLAND 2
005510 TIMBER 2 - NATURAL
005520 TIMBER 2 - PLANTED
005600 TIMBERLAND 3
005601 TIMBERLAND 3- RESIDENT
005602 TIMBERLAND 3- MOBILE HOME
005610 TIMBER 3 - NATURAL
005620 TIMBER 3 - PLANTED
005700 TIMBERLAND 4
005710 TIMBER 4 - NATURAL
005720 TIMBER 4 - PLANTED
005800 TIMBERLAND 5

USE CODE USE DESCRIPTION

005900 TIMBERLAND UN-CLASS
006000 PASTURELAND 1
006010 PASTURE/COMMERCIAL
006100 PASTURELAND 2
006148 PASTURELAND 2 - WAREHOUSE
006200 PASTURELAND 3
006300 PASTURELAND 4
006400 PASTURELAND 5
006500 PASTURELAND 6
006555 AG LAND
006600 PECAN GROVES
006610 ORANGE GROVE
006620 GRAPEFRUIT GROVE
006630 SPEC GROVE
006640 MIXED GROVE
006700 POULTRY, BEES, FISH
006800 DAIRIES, FEEDLOTS
006900 ORNAMENTALS, MISCELLANEOUS
007000 VACANT INSTITUTIONAL
007100 CHURCHES
007101 CHURCH/SINGLE FAMILY RESIDENT
007200 PRIVATE SCHOOL/DAY CARE
007300 PRIVATE HOSPITALS
007400 HOMES FOR THE AGED
007500 NON-PROFIT SERVICE
007600 MORTUARY/CEMETERY
007700 CLUBS/LODGES/HALLS
007710 YACHT CLUB
007720 COUNTRY CLUB
007800 REST HOMES
007801 REST HOMES/SINGLE FAMILY RESIDENT
007900 CULTURAL GROUPS
008000 WATER MANAGEMENT/STATE
008100 MILITARY
008200 FOREST, PARKS, RECREATION
008260 ZOO
008300 PUBLIC SCHOOLS
008400 COLLEGES
008500 HOSPITALS
008600 COUNTY
008700 STATE

USE CODE USE DESCRIPTION

008787 STATE PRISON
008800 FEDERAL
008900 MUNICIPAL
009000 LEASEHOLD INTEREST
009010 NO LAND INTEREST
009100 UTILITIES
009200 MINING
009300 SUB-SURFACE RIGHTS
009400 RIGHTS-OF-WAY
009401 HANGER/SINGLE FAMILY RESIDENT
009410 AIR STRIP/RUNWAY
009420 R/OW DOT
009500 RIVERS AND LAKES
009600 WASTELAND/DUMPS
009700 MINERAL
009703 CONSERVATION PARCEL
009705 COMMON AREA
009710 LESS MINERAL
009800 CENTER ALLY ASSESSED
009900 NO AG ACREAGE
009920 RURAL 1 AC
009968 NO AG AC/DAIRY
009706 HOLDING POND
009960 AG CARRY OVER
009620 MARSH